

Apple Maps

As a Driving Aid for the Rest of Us

THE VILLAGES
APPLE
USER GROUP



Dale Stephan

Where We Are Going


- Using Siri to get directions
- Features while navigating
- Temporarily sharing your location
- TIP: Custom Apple Script
- Maps enhancement - AirTag
- Maps Settings
- Why Apple Maps vs Google
- Reporting Traffic Incidents



Siri Map Input

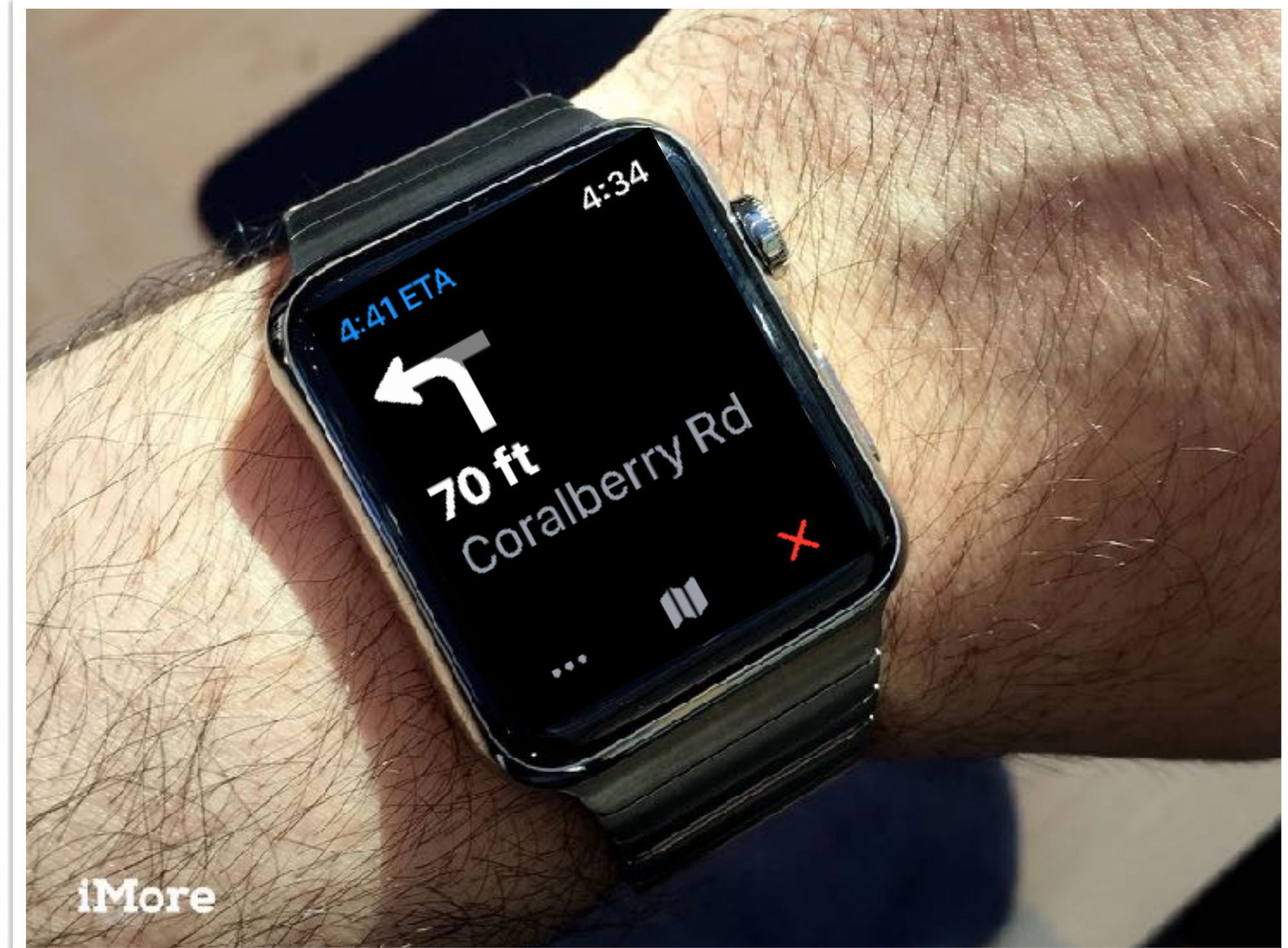
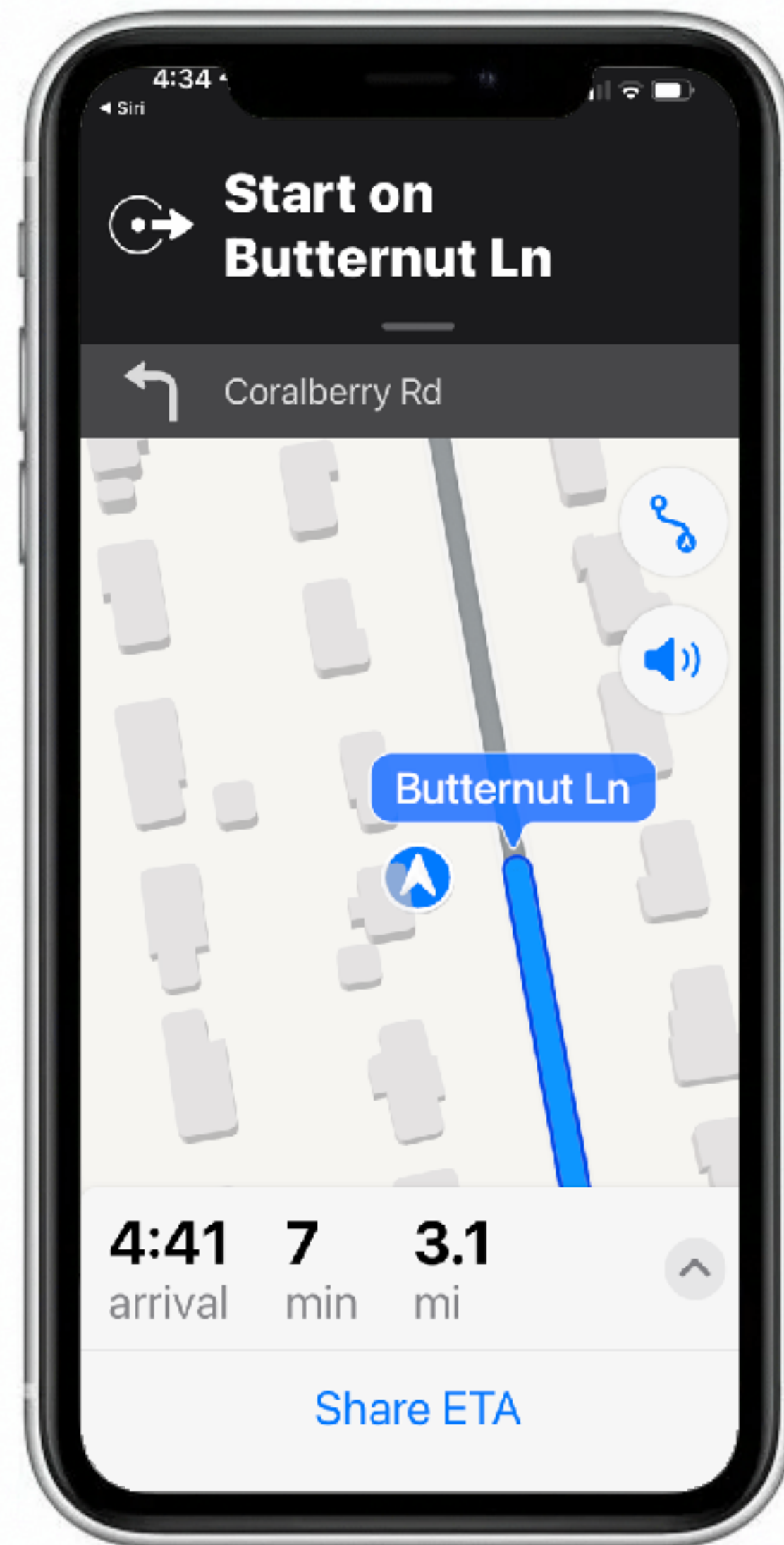
- Hey Siri, get directions to Bogart Golf Course
- Hey Siri, get directions to the nearest Panera Bread
(you will need to select which location you want)
- Hey Siri, give me directions to 1580 Barnwell Place
- Hey Siri, get directions Home
- Hey Siri, get directions to Bruce Mitchell's home
(you must have their address in Contacts)

"Hey Siri, get directions to Bruce Mitchell's home"



Integration with Apple Watch, Haptic Turn Indicators

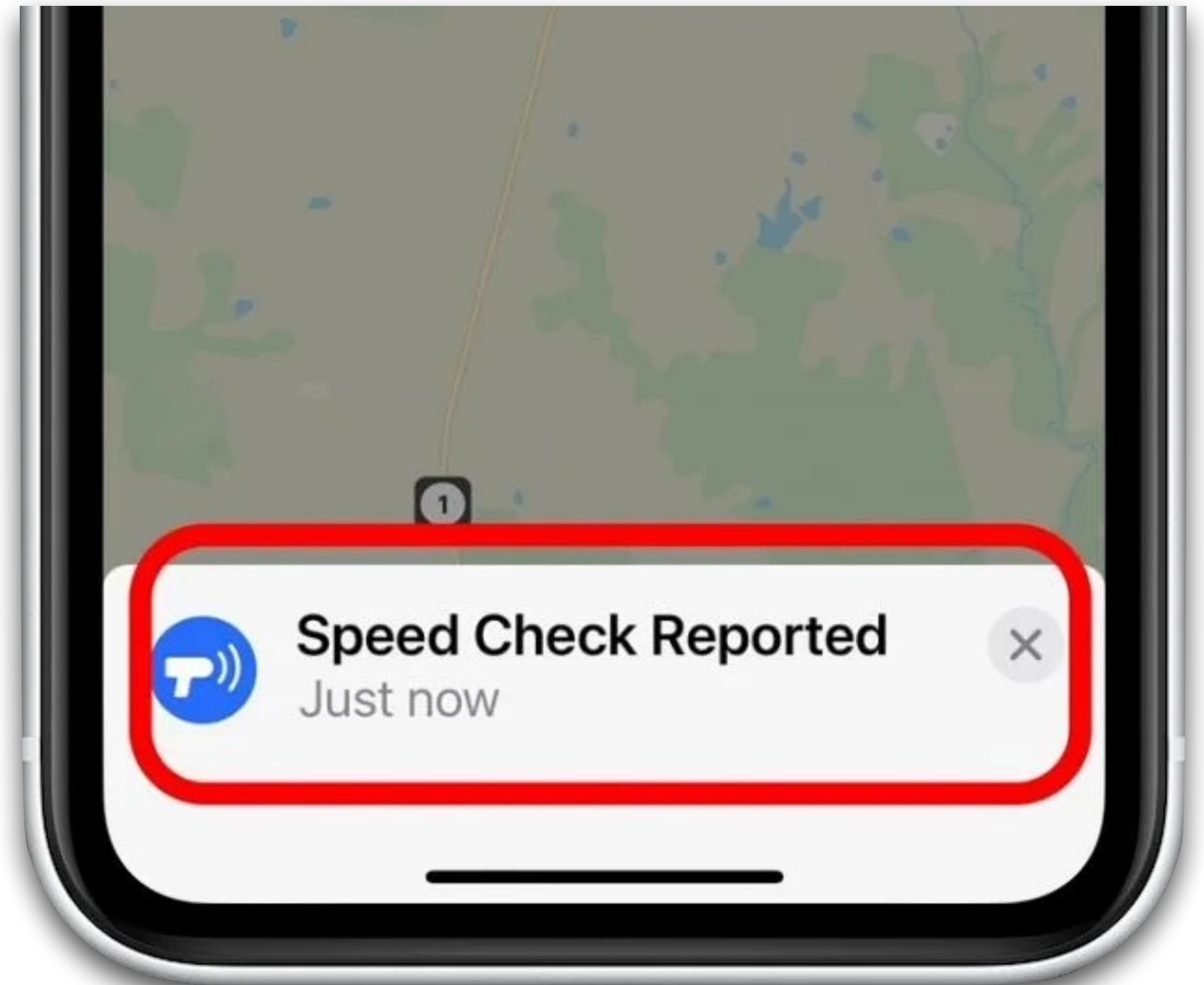
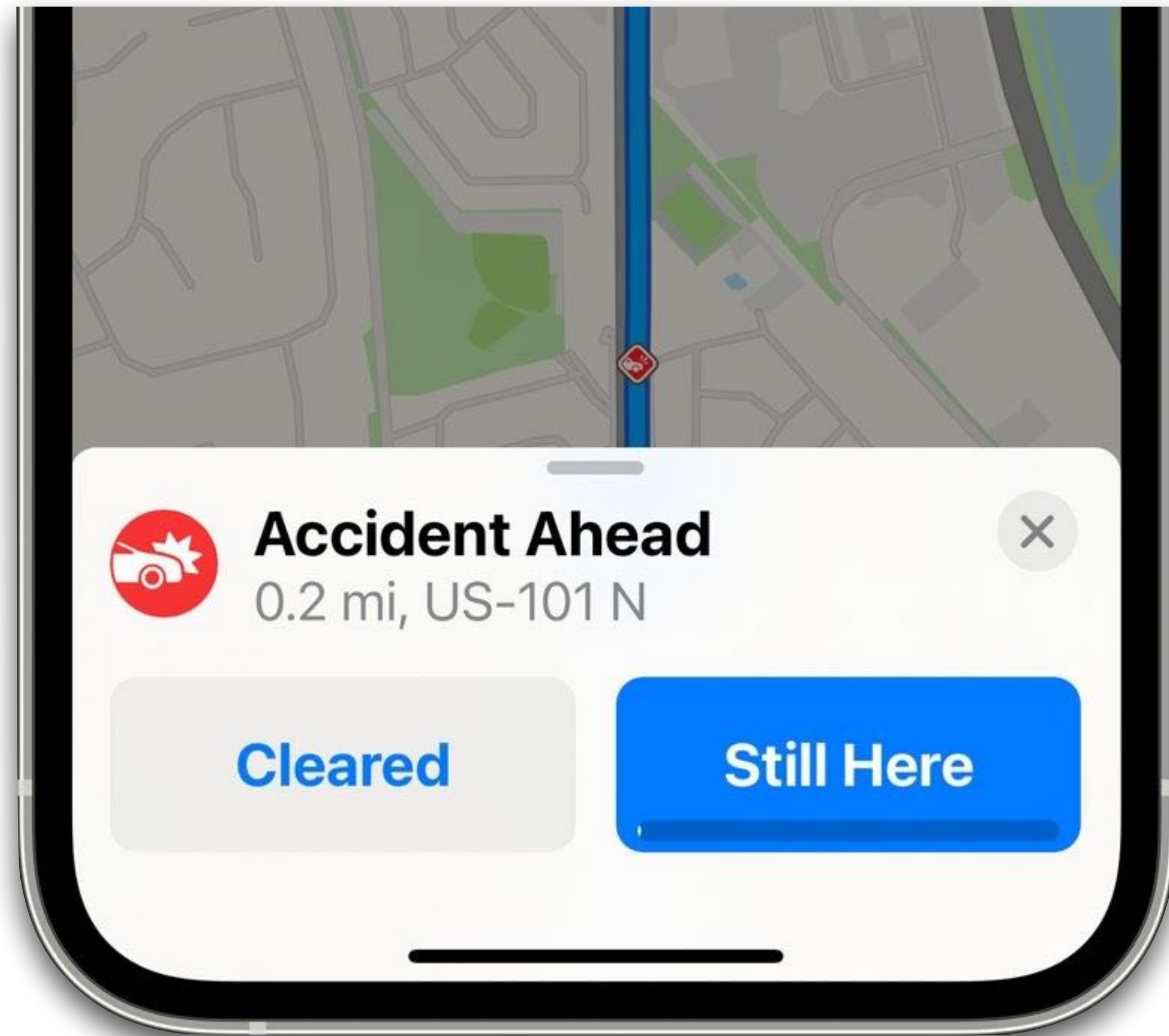
- The Map directions appear on your iPhone and your Apple Watch automatically.
- The Watch vibrates at each turn.



Automatic Re-Routing Due to Construction or Stopped Traffic

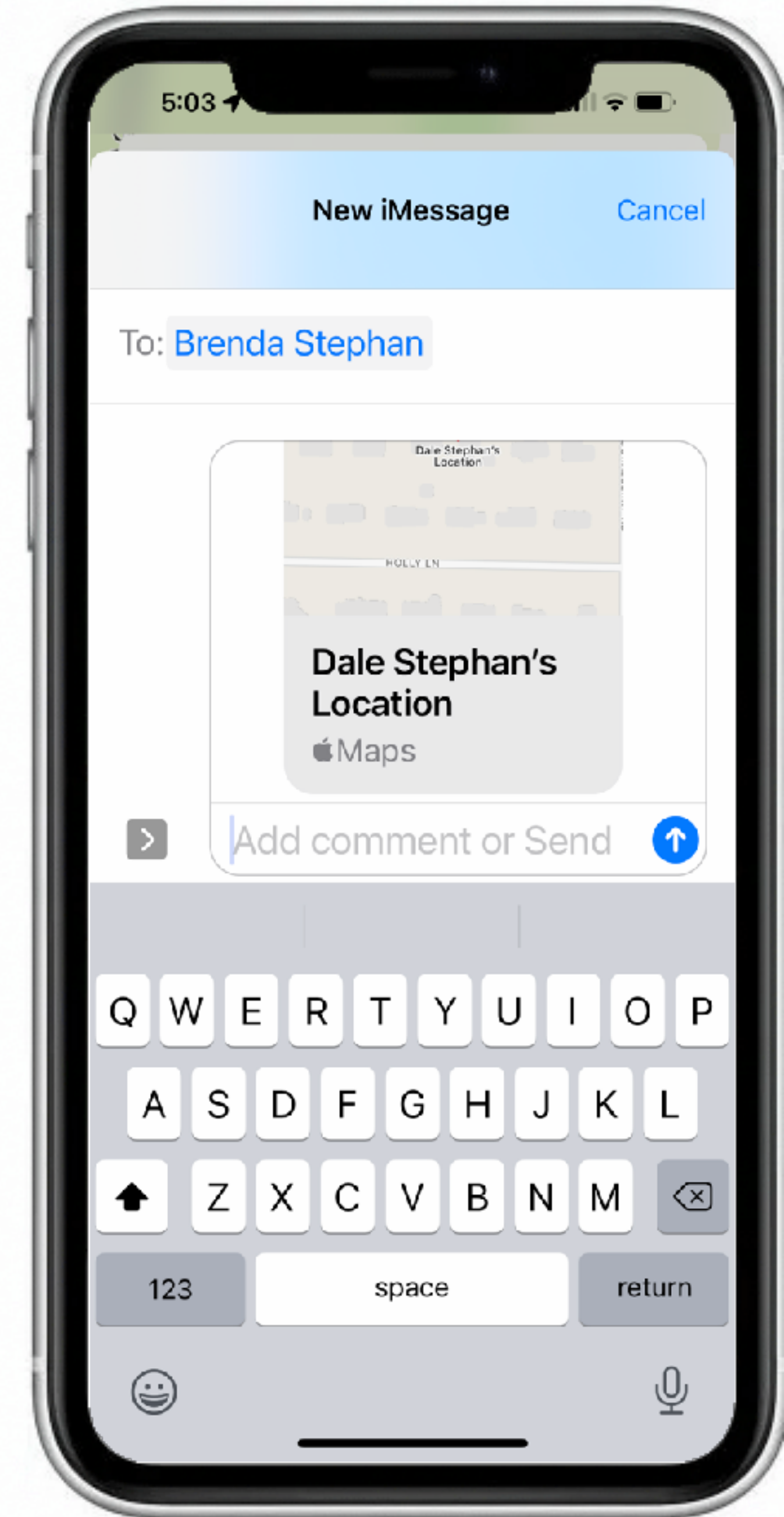
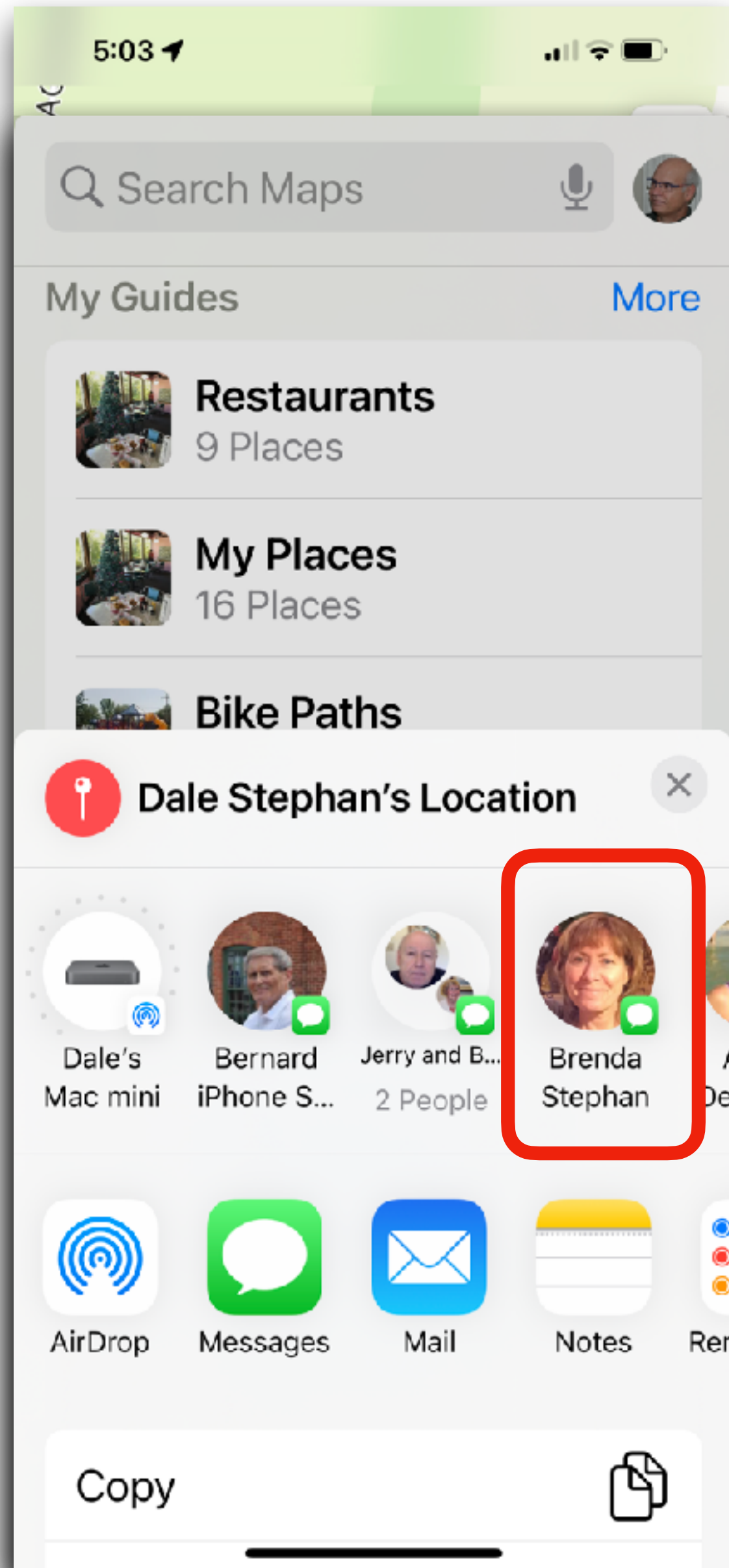


Handy Notifications In Route

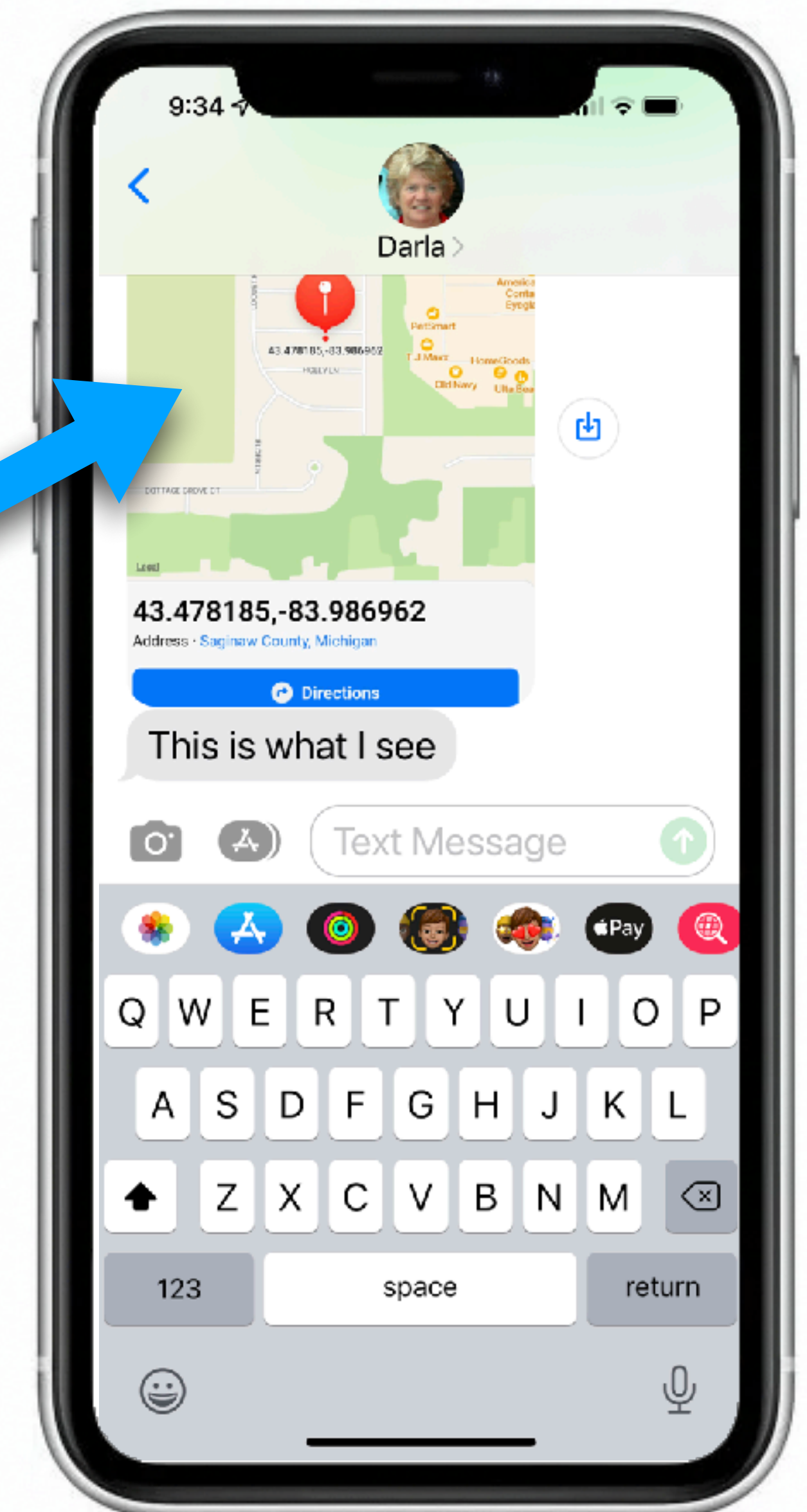
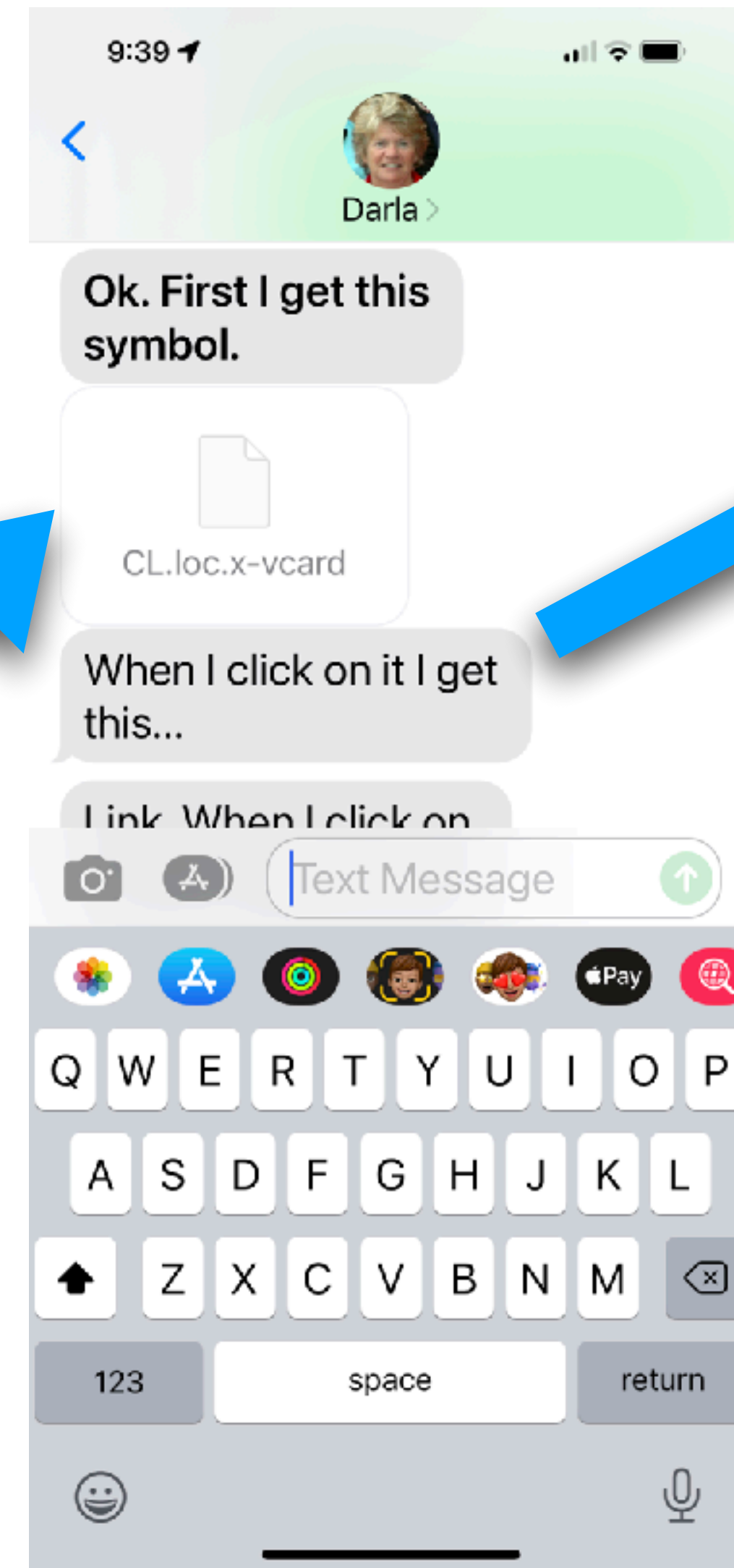
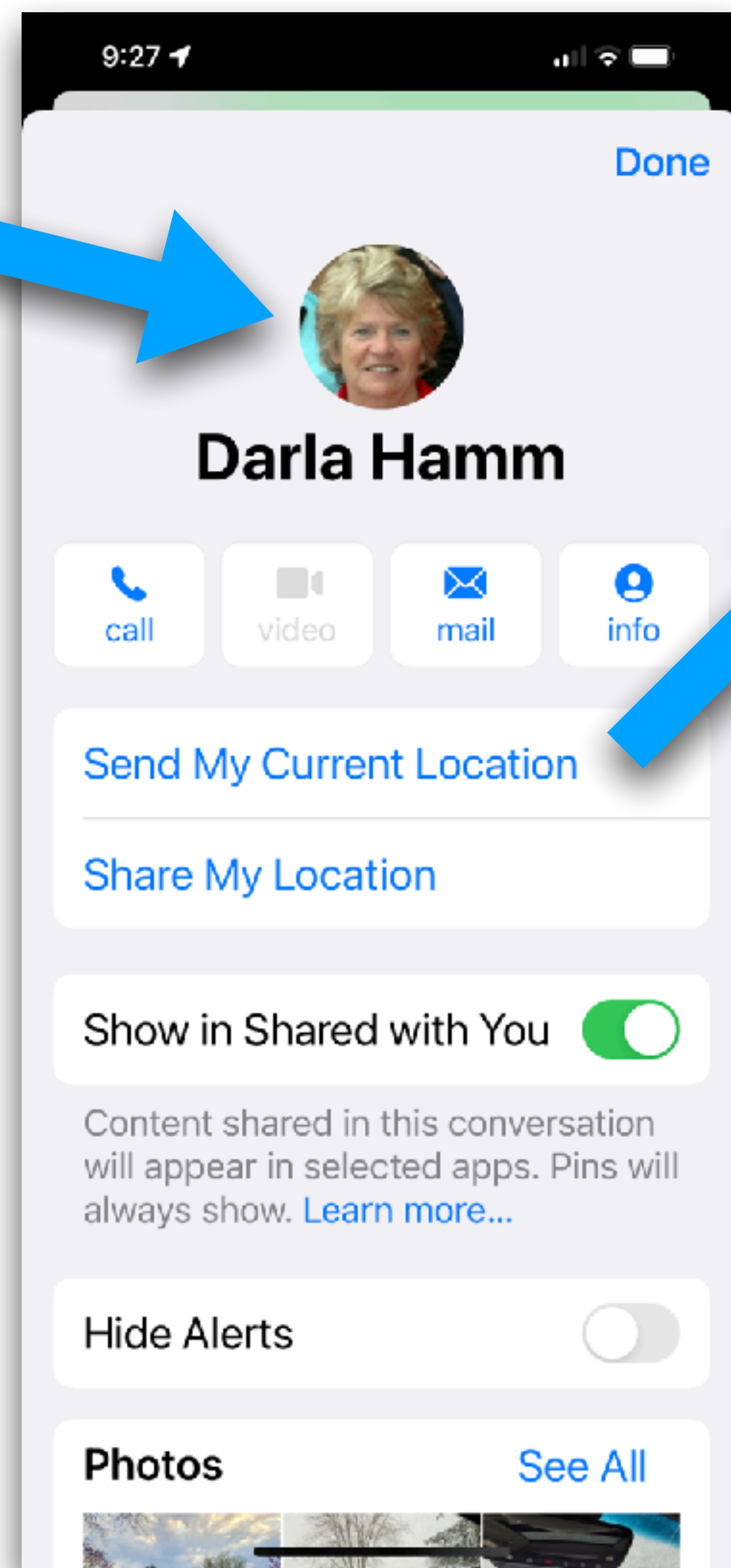
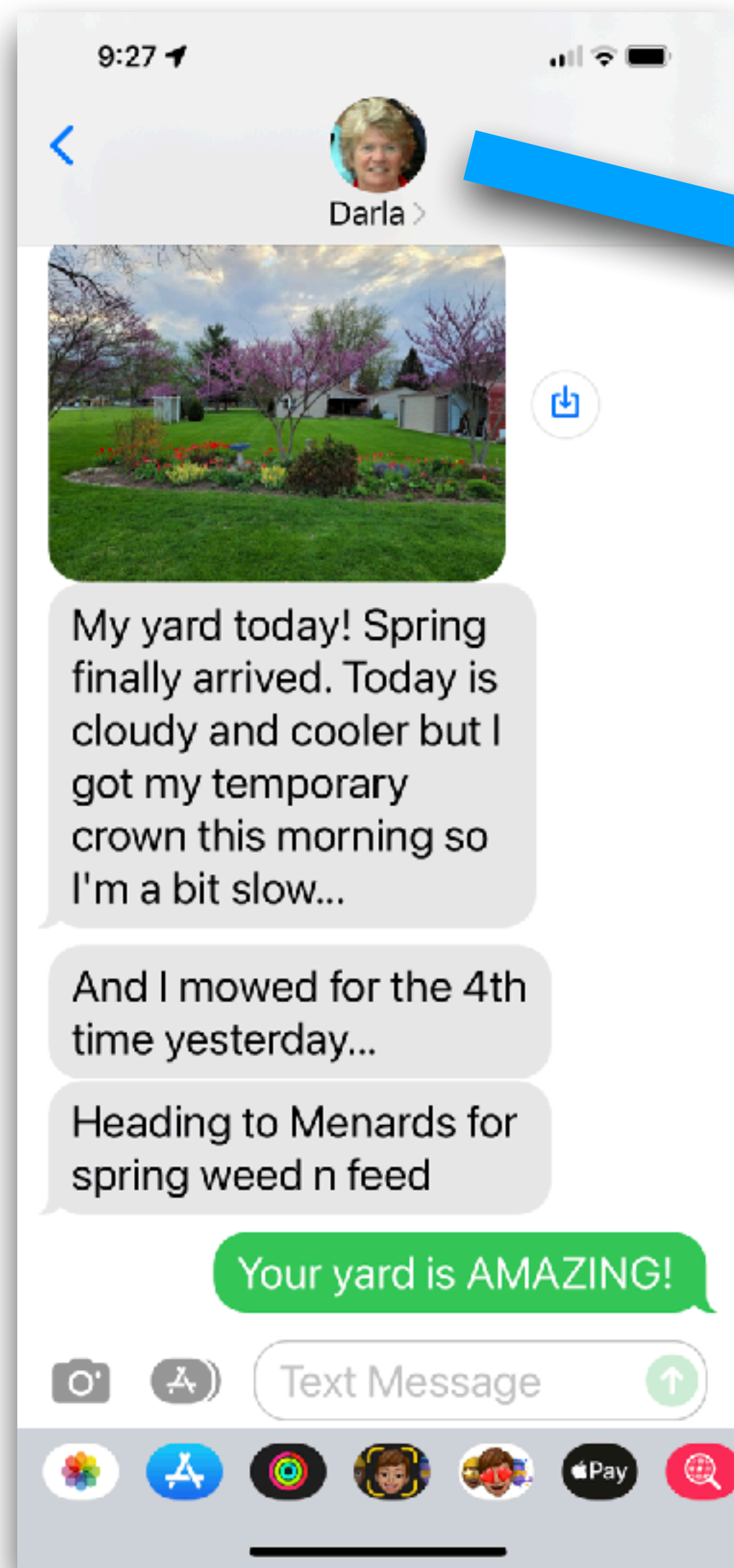


Share Your Location One Time Snapshot from Apple Maps

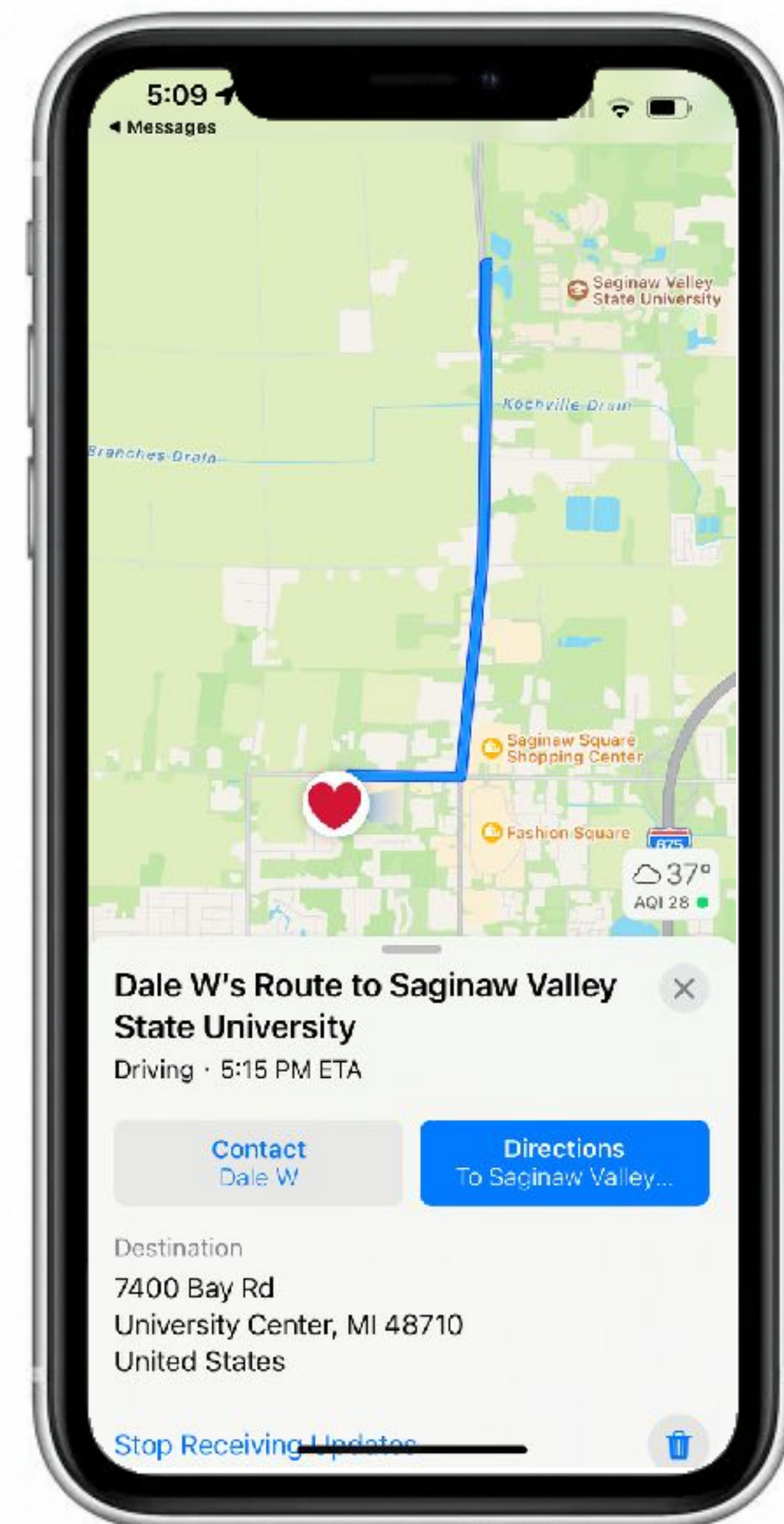
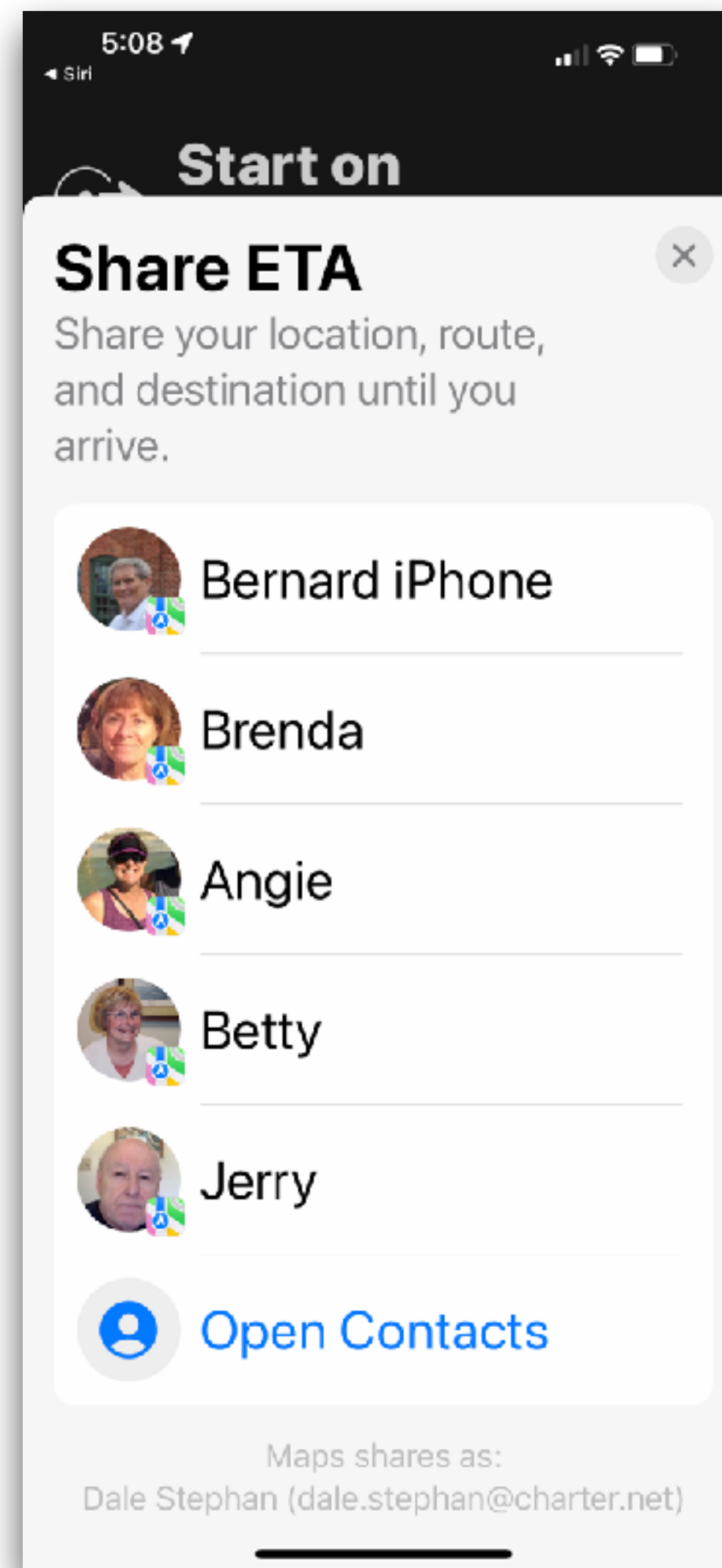
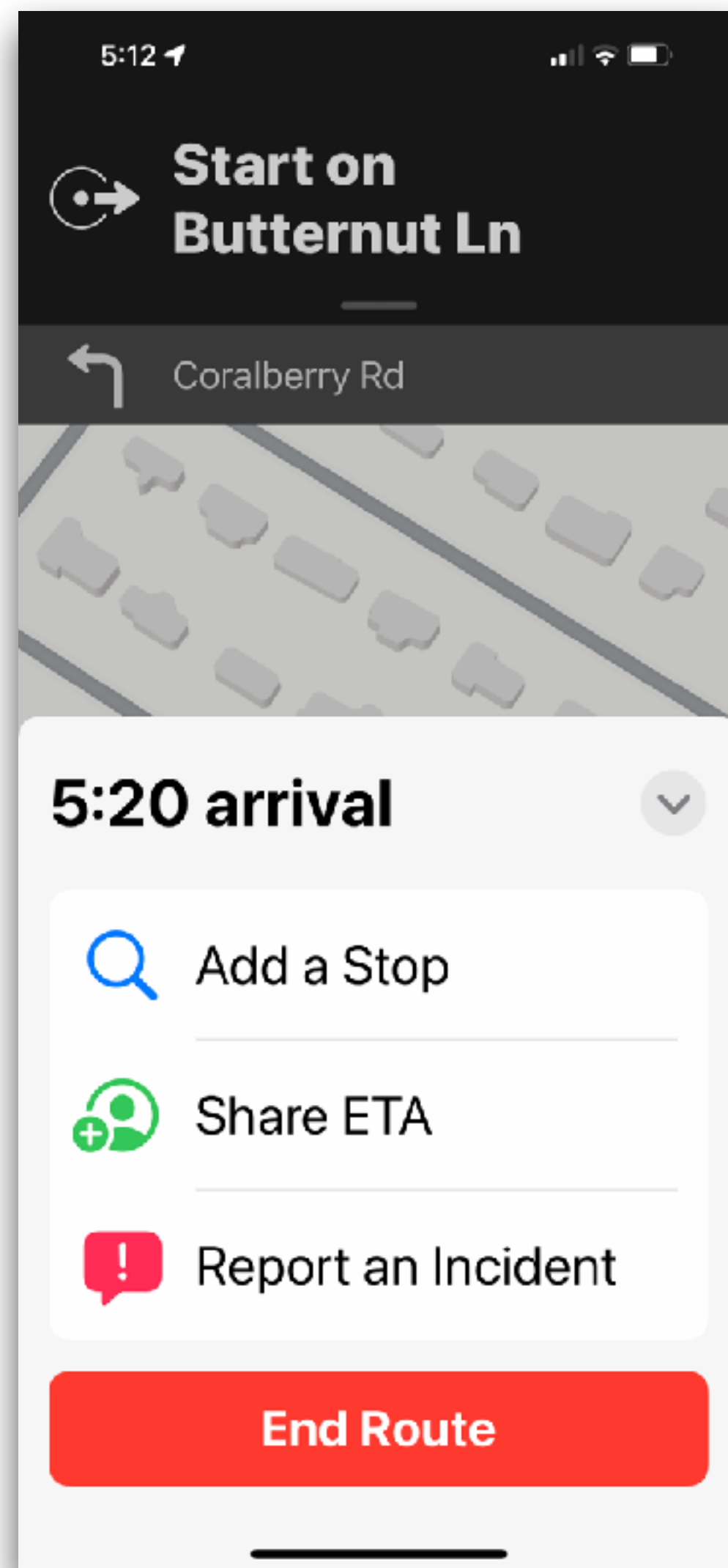
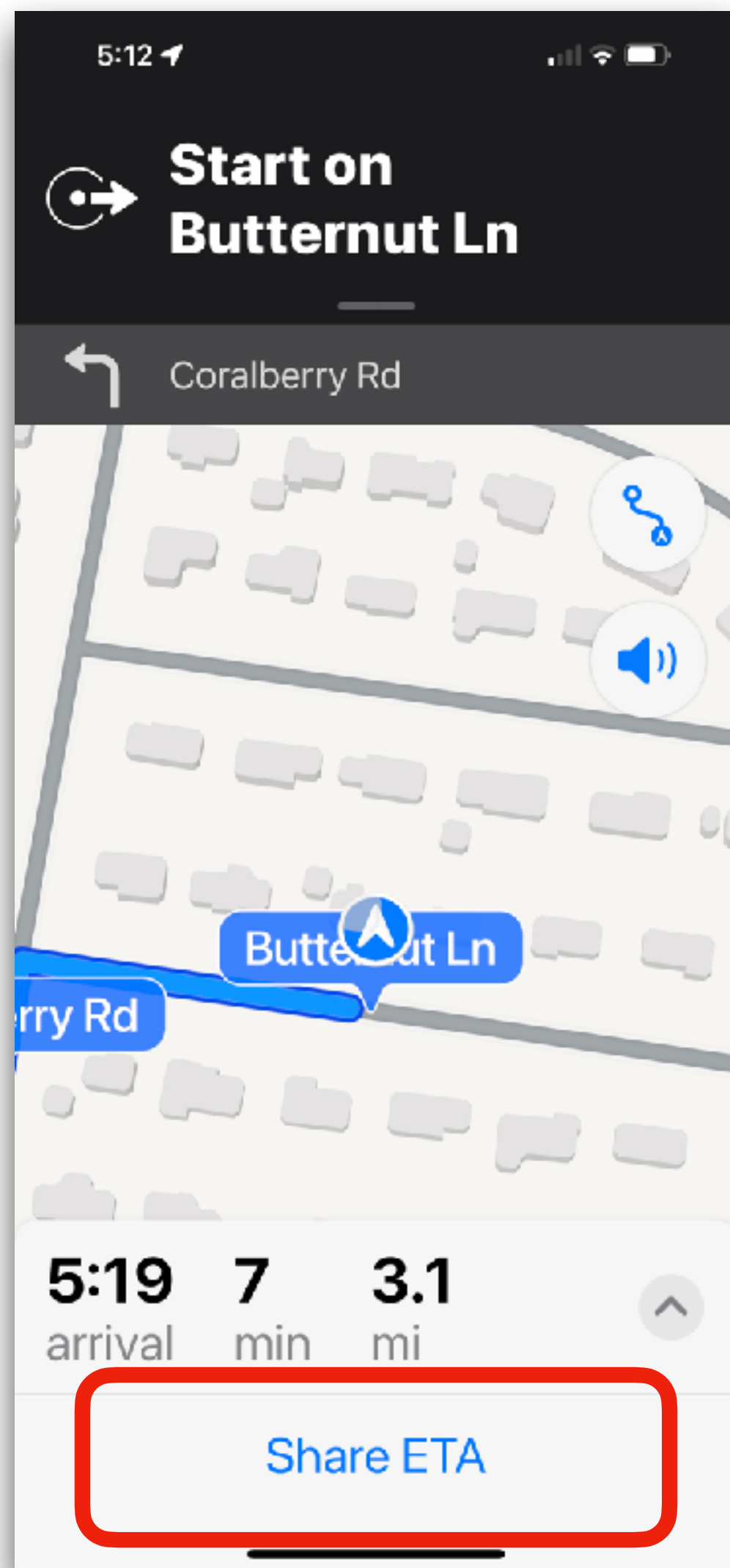
(a special case of share my location)



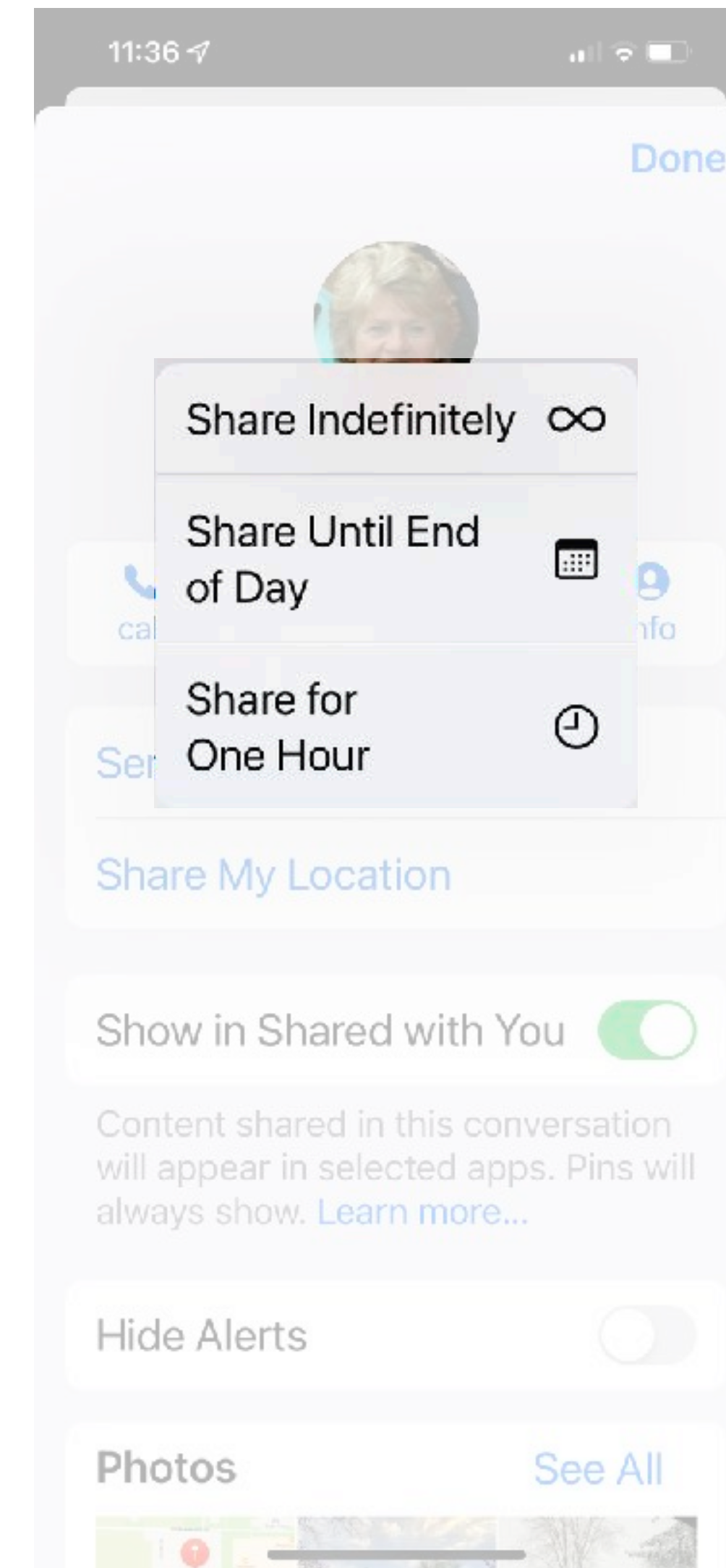
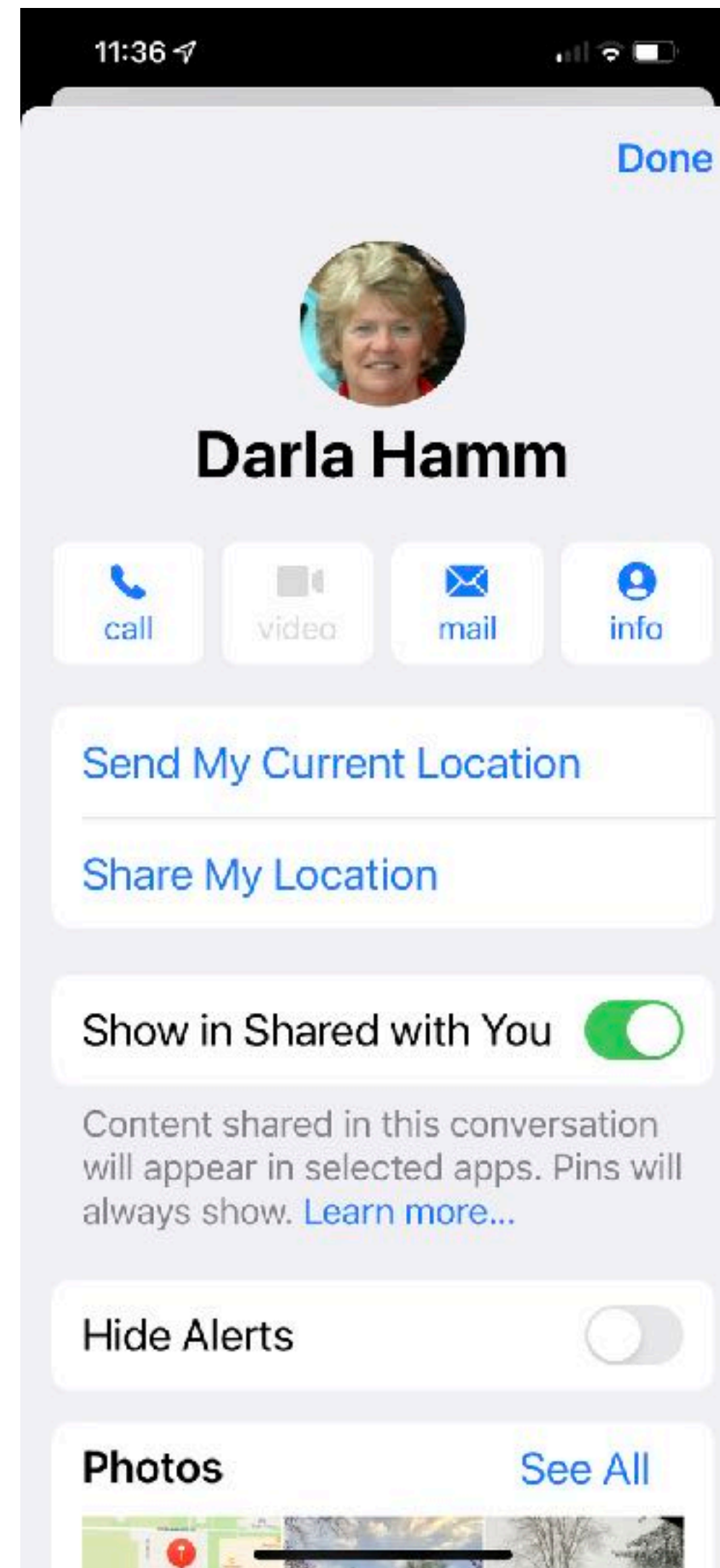
Share Your Location One Time Snapshot from Messages (a special case of share my location)



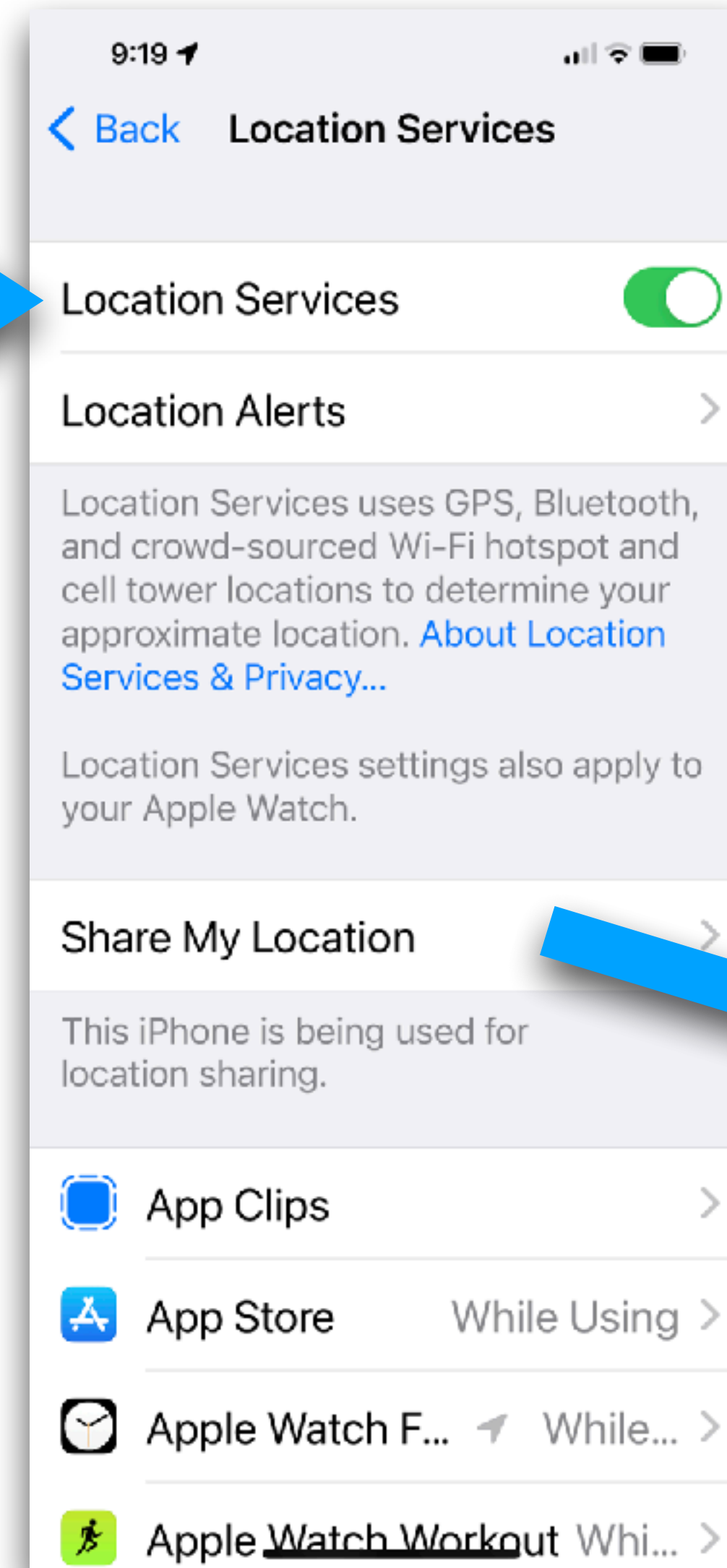
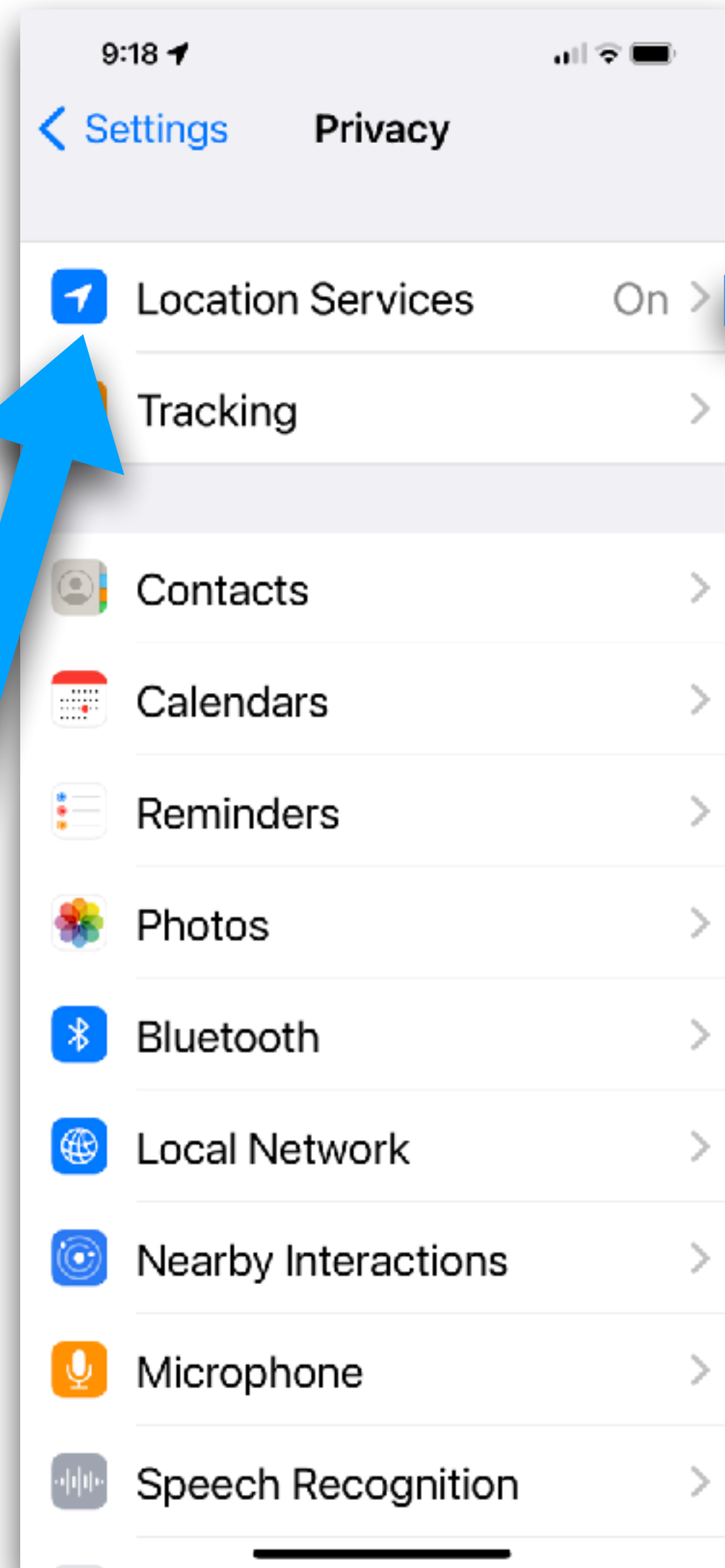
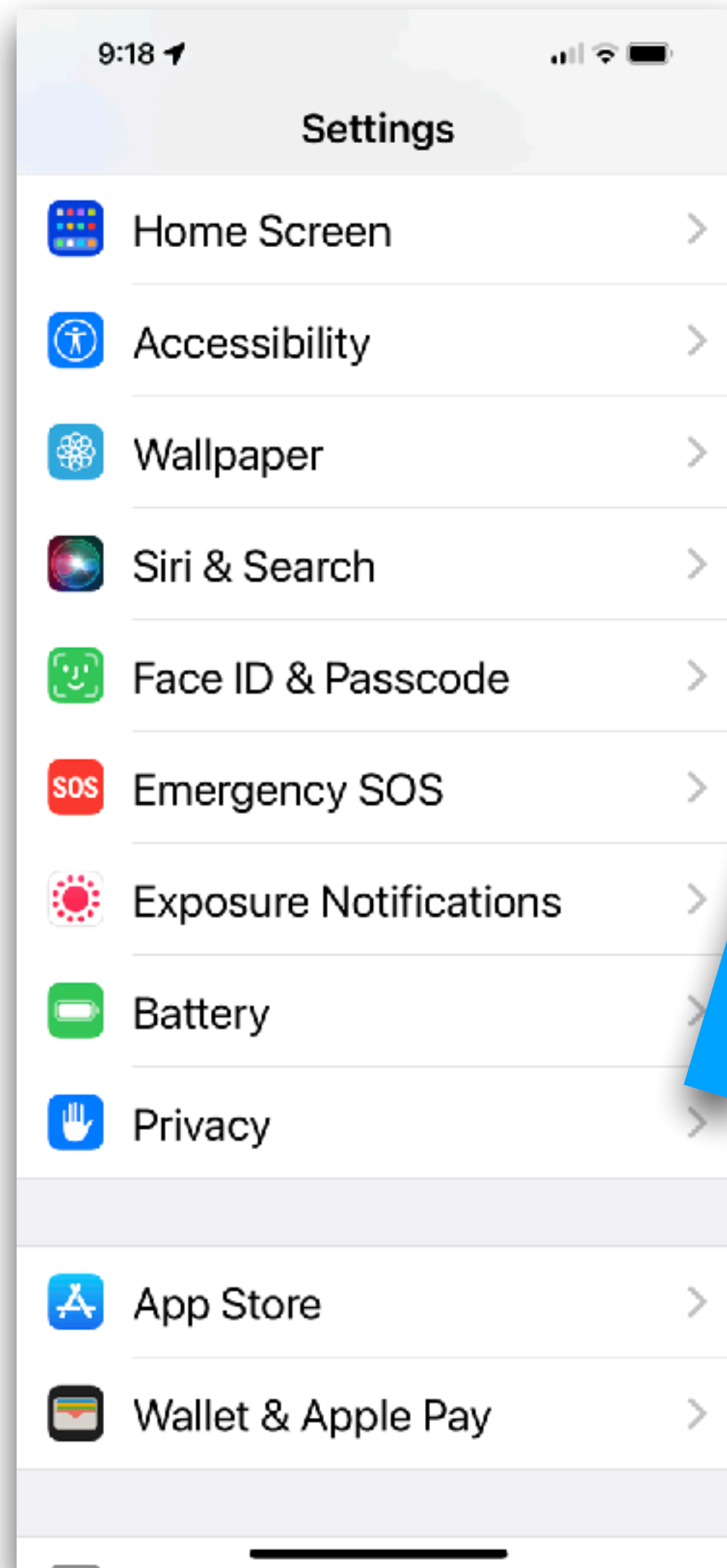
Allowing Someone to Track Your Location While You Are In-Route (a special case of Share My Location)



Share Your Location All The Time from Messages (Share My Location)

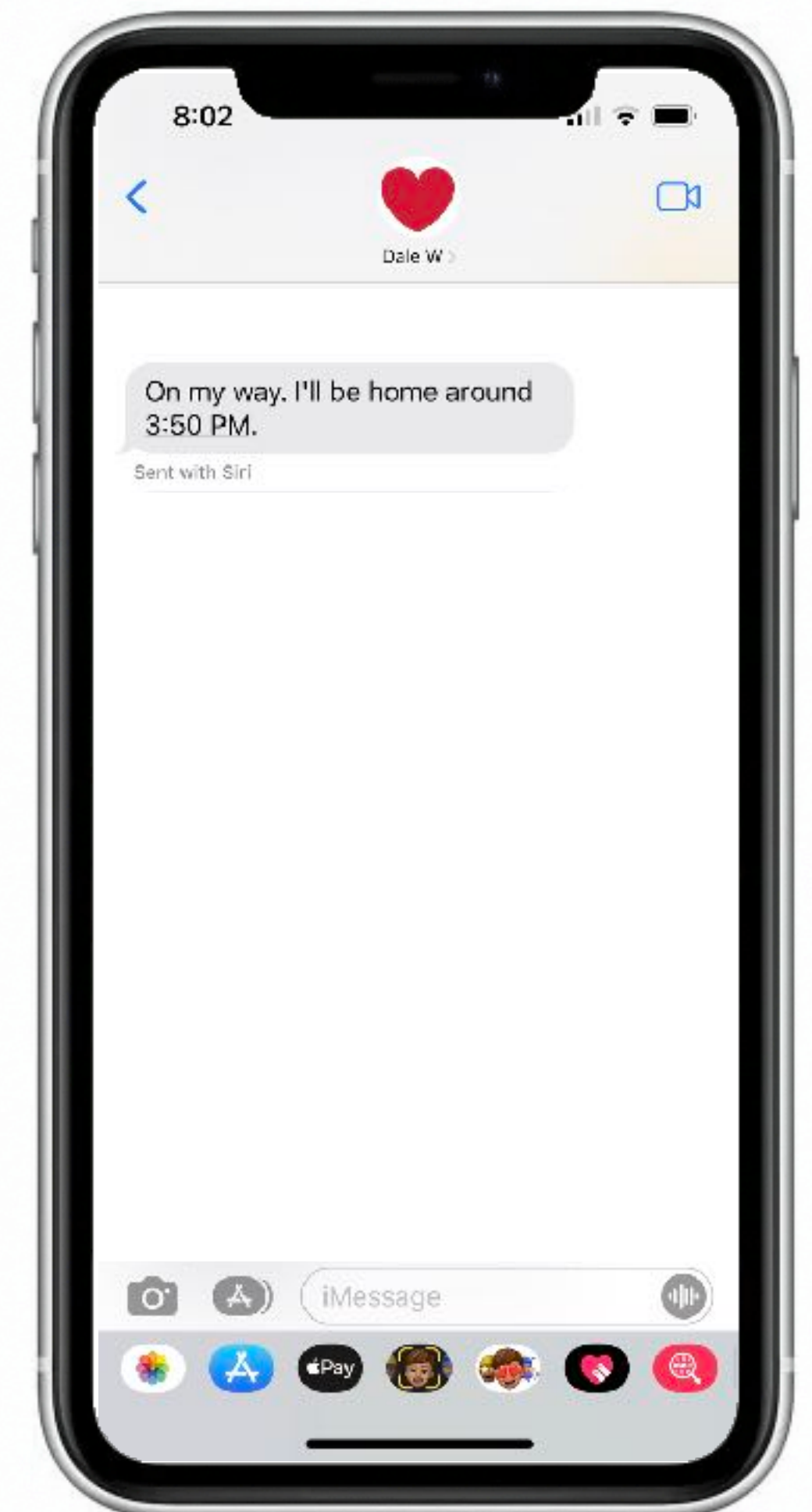
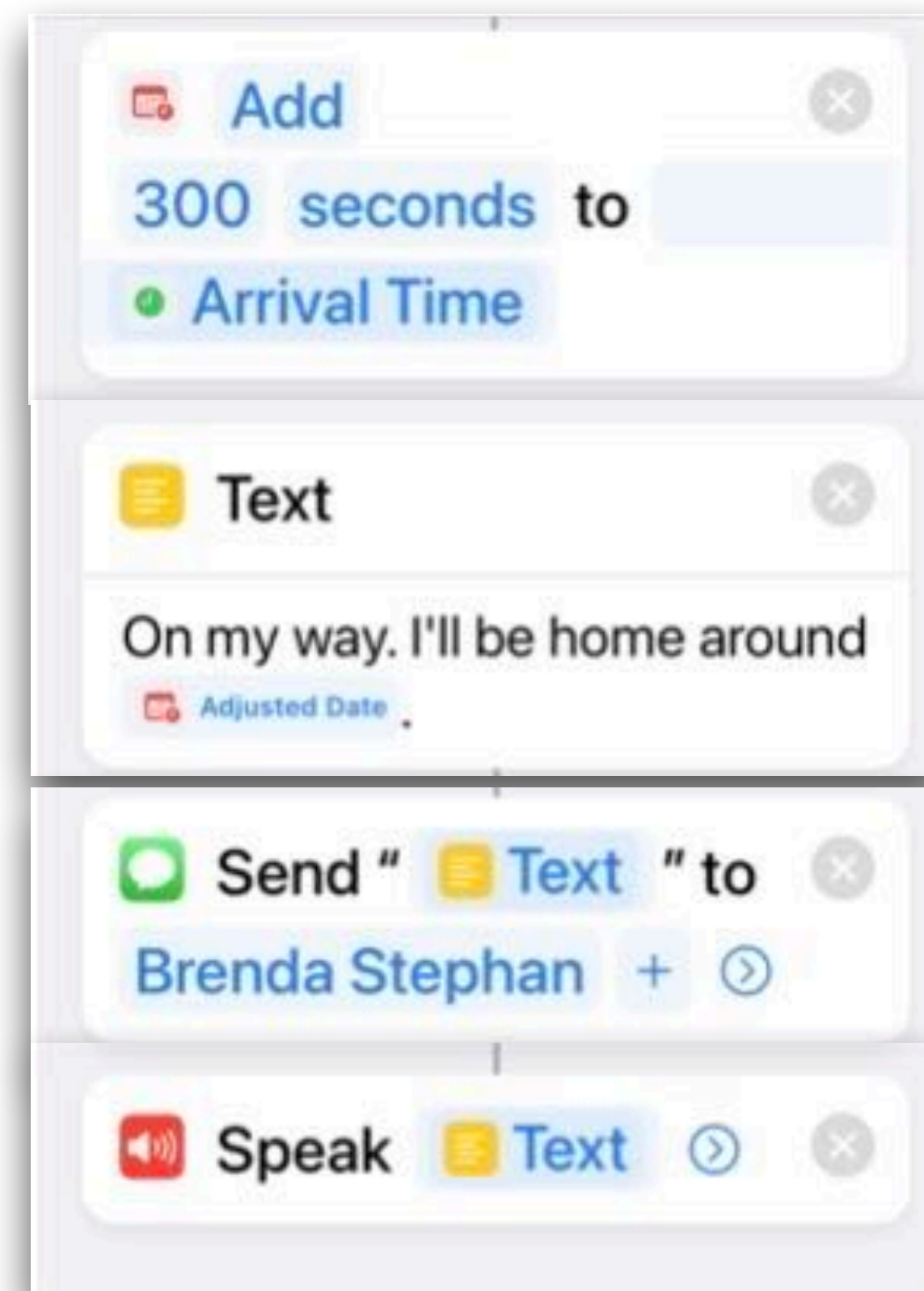
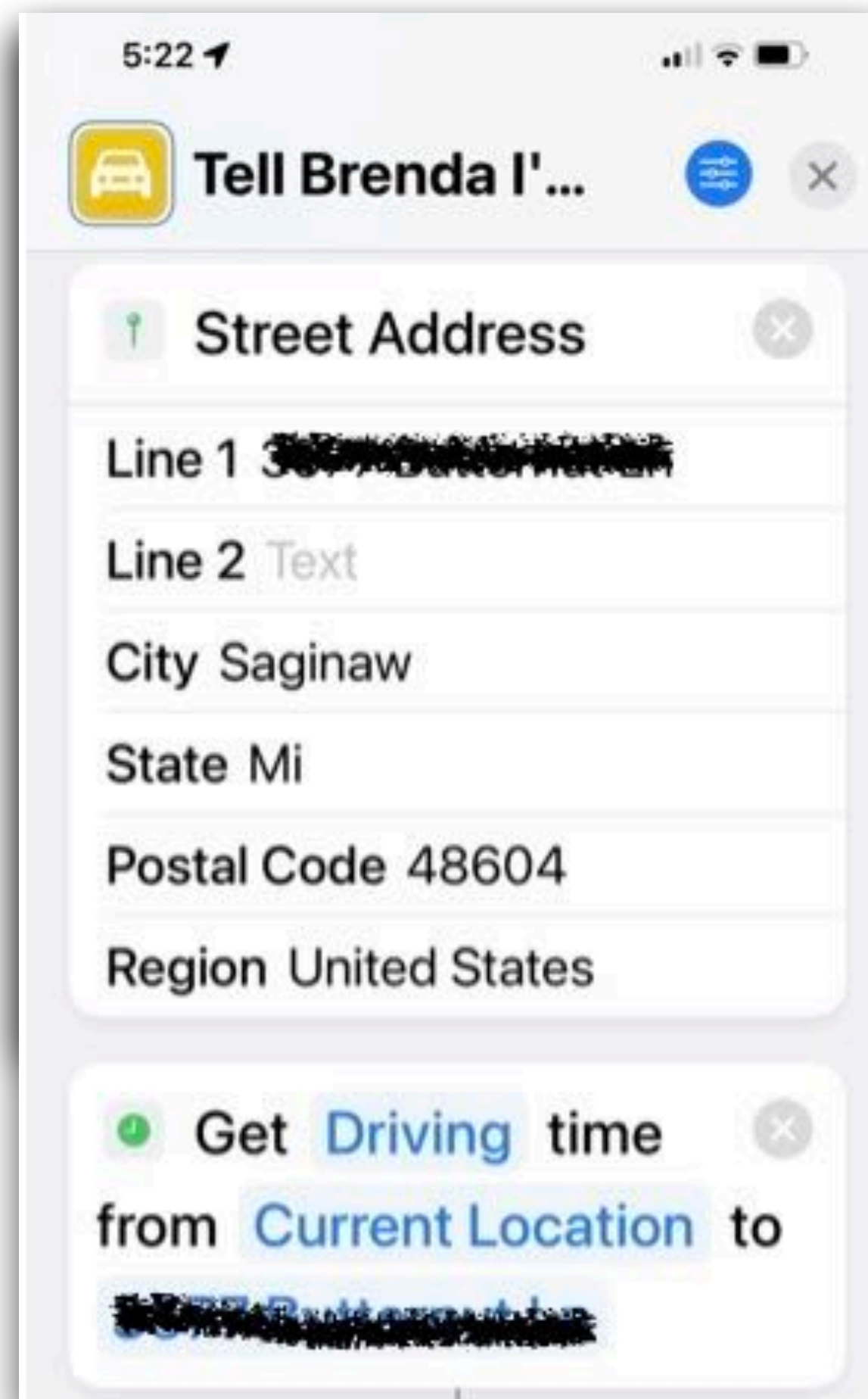
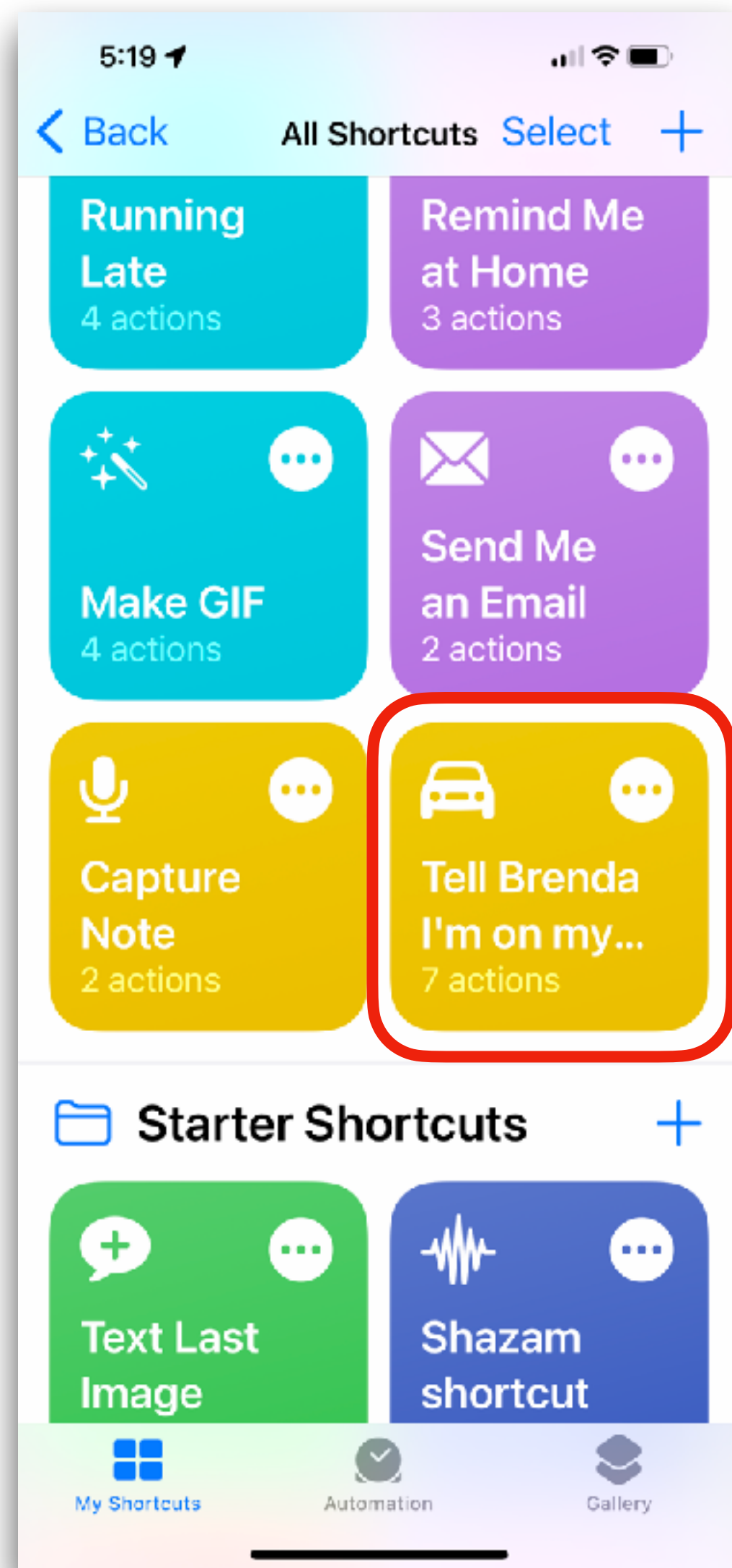


Who Can See Your Location Always (Share My Location)

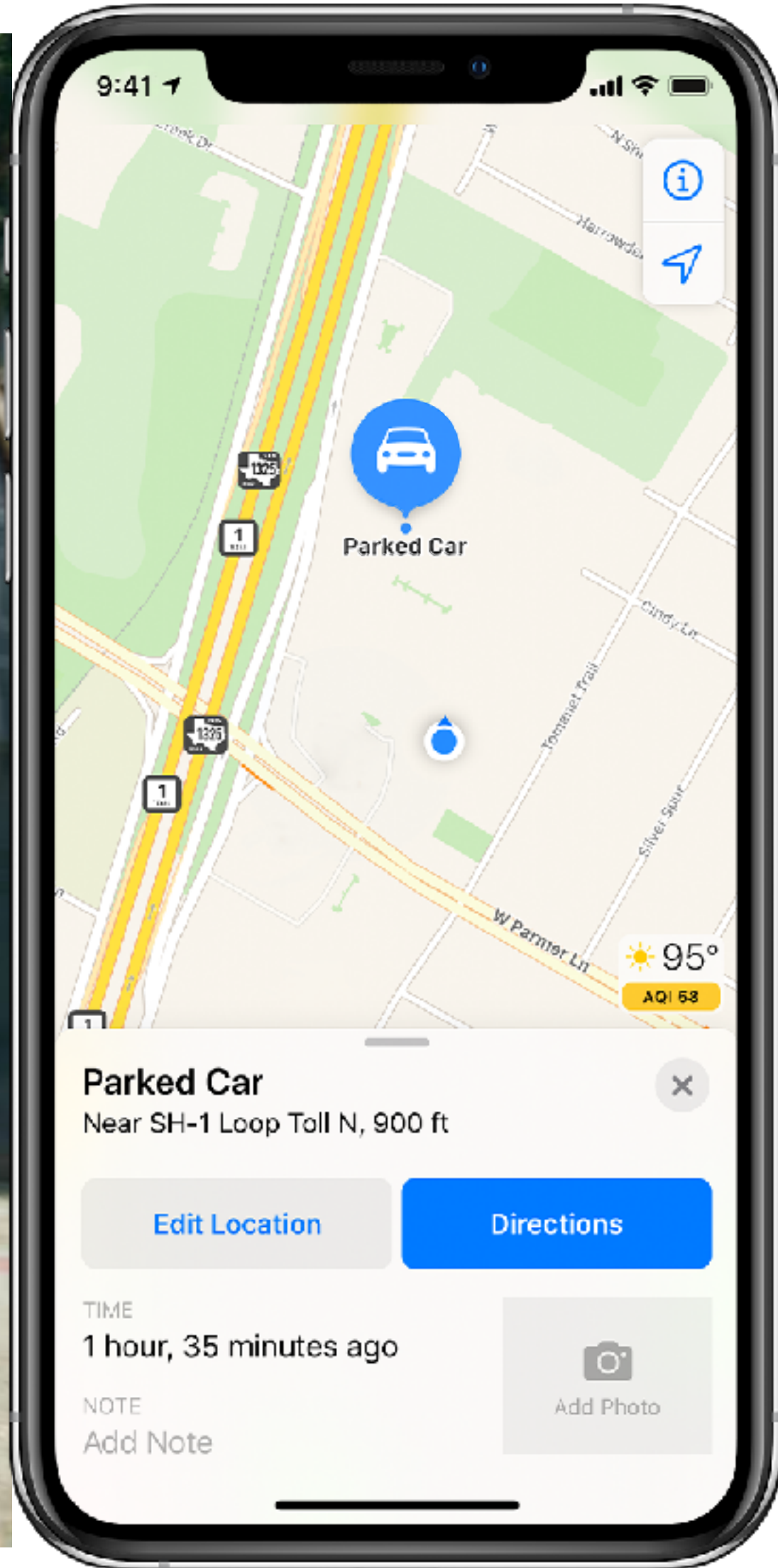



TIP: Text Your ETA Home Using *Shortcuts*

“Tell Brenda I’m on my way”

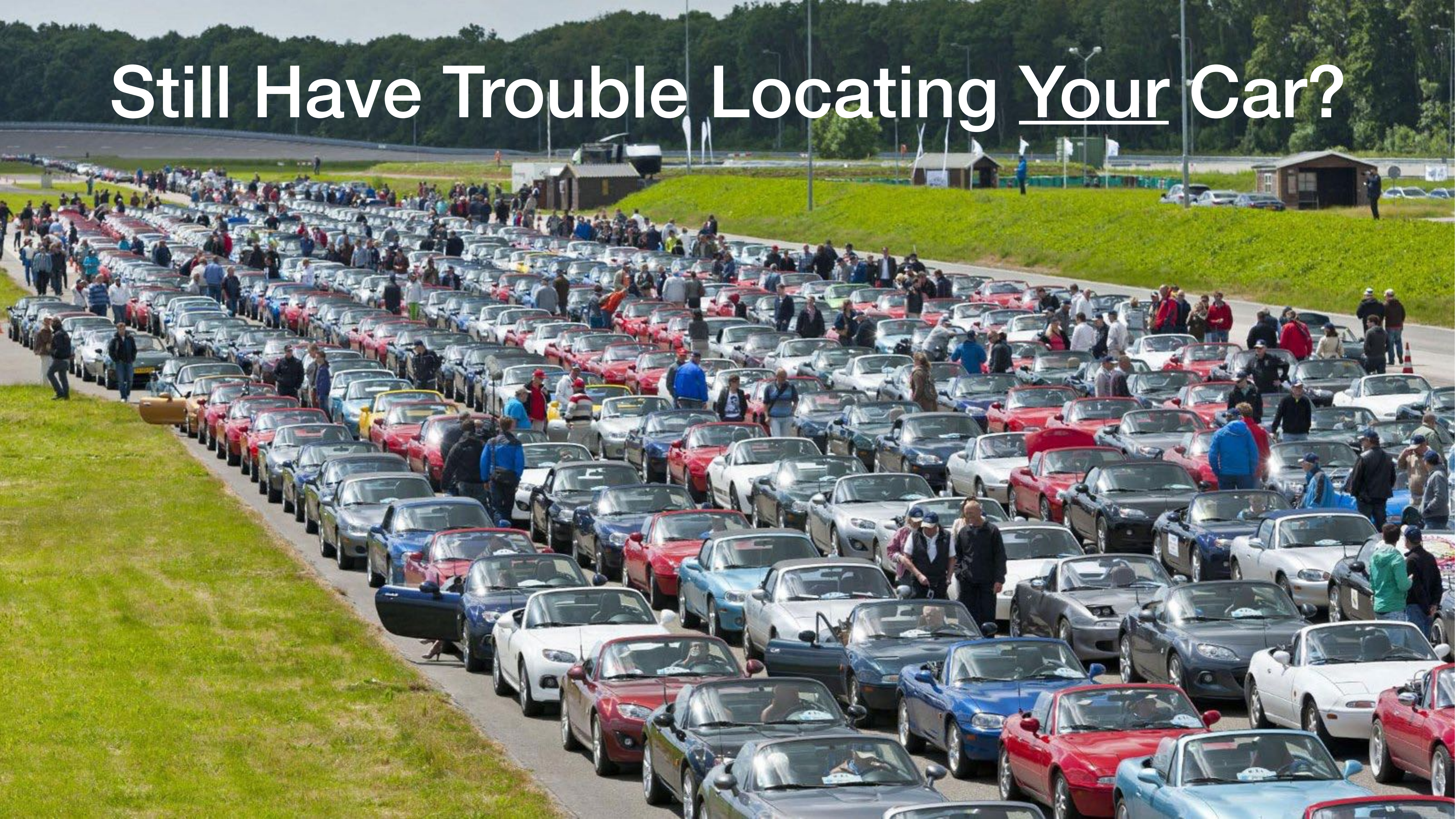


Automatic Parking Detection*

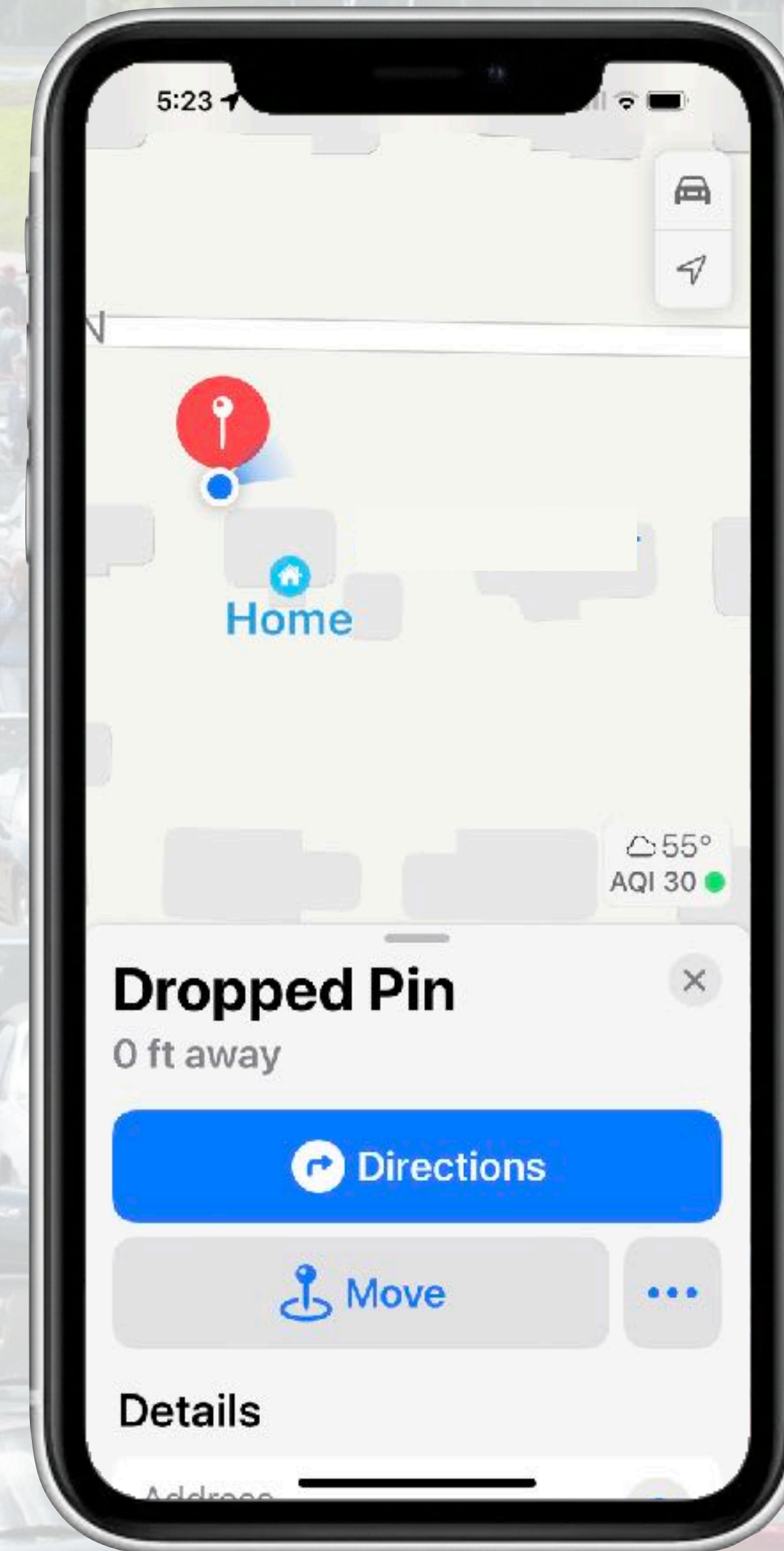
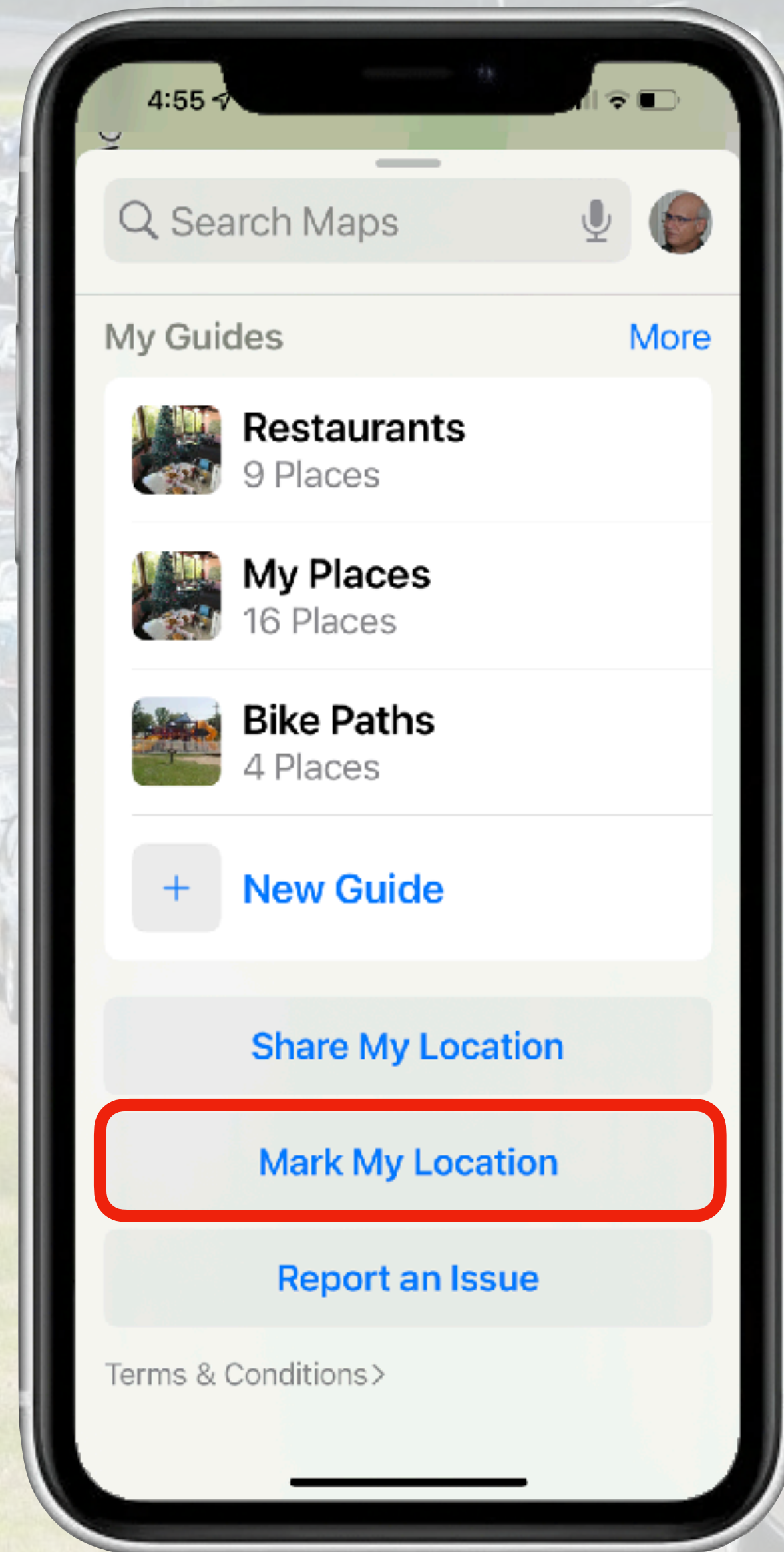


*Must be
enabled in
Settings

Still Have Trouble Locating Your Car?



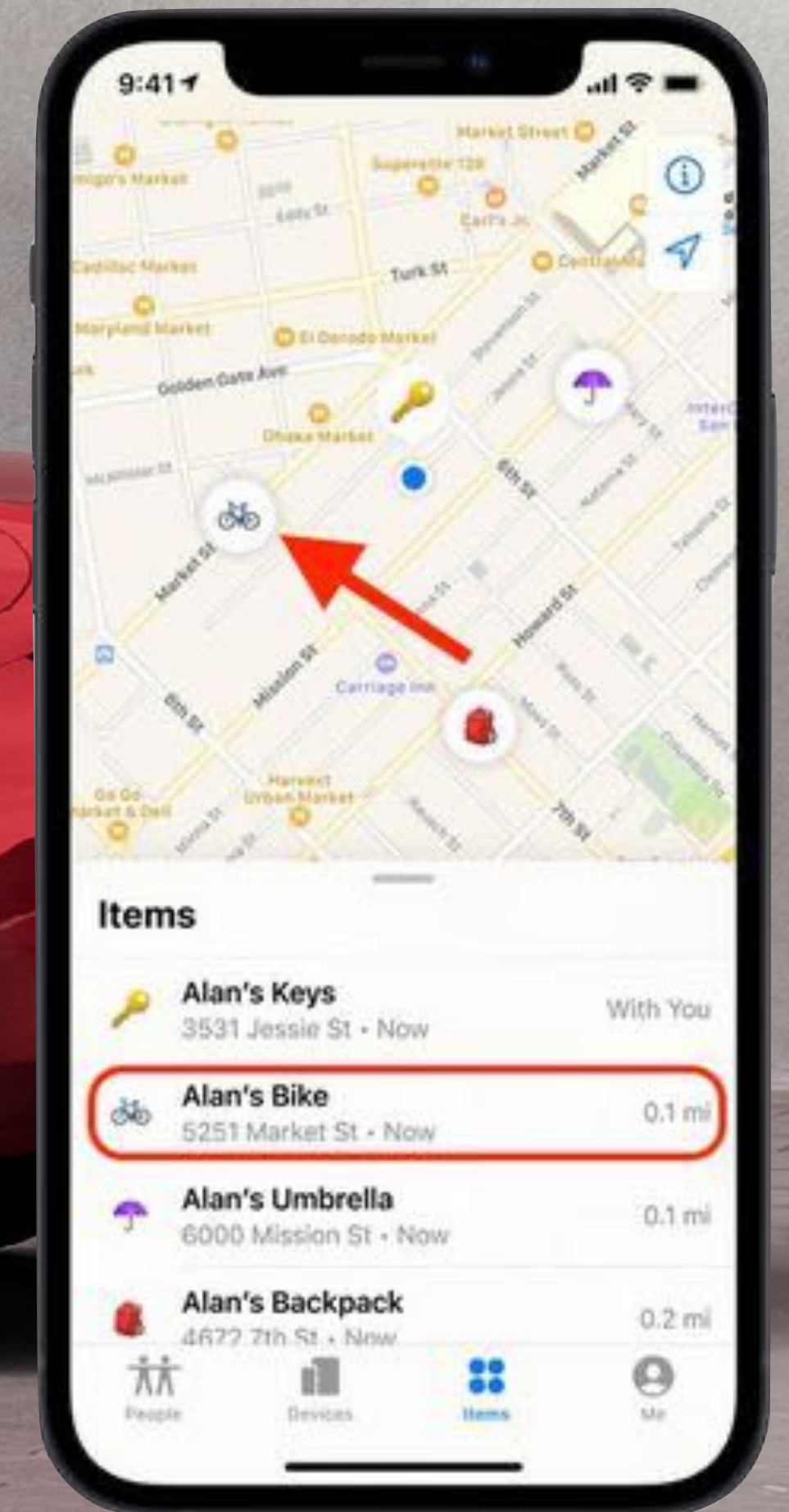
Still Have Trouble Locating Your Car?



TIP! AirTag to Find Your Own Car



https://www.amazon.com/Pelican-Protector-Stick-Mount-AirTag/dp/B09CLQ2QMM/ref=asc_df_B09CLQ2QMM/?tag=hyprod-20&linkCode=df0&hvadid=532655572239&hvpos=&hvnetw=g&hvrnd=3430914340932643805&hvpone=&hvptwo=&hvqmt=&hvdev=c&hvdvcmdl=&hvlocint=&hvlocphy=9017087&hvtargid=pla-1430978916163&psc=1



Find My (uses Apple Maps)



My Find My



Pro Tip

AirTag User Finds Lost Bag – Not in Lost & Found but in the Airport's *General Offices*

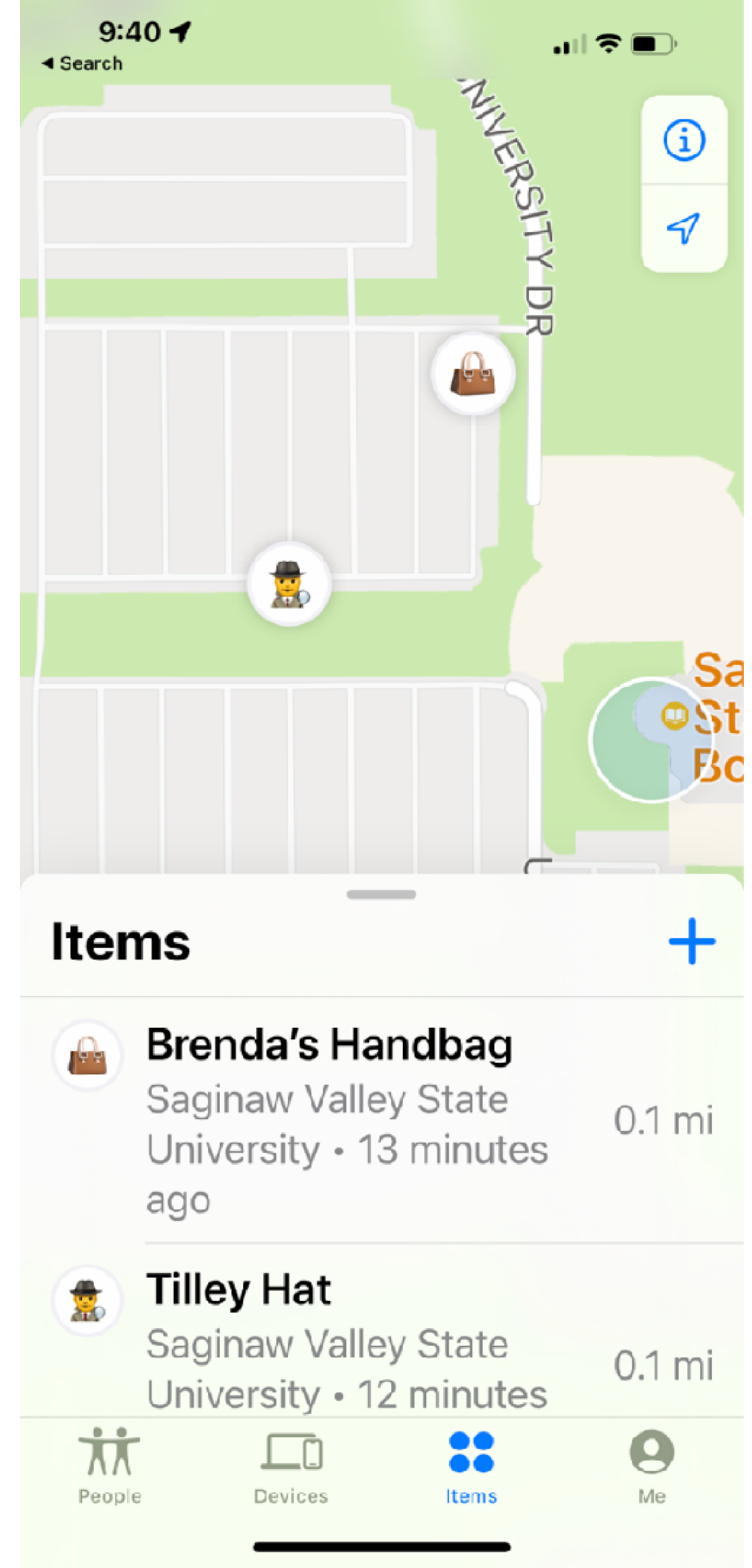
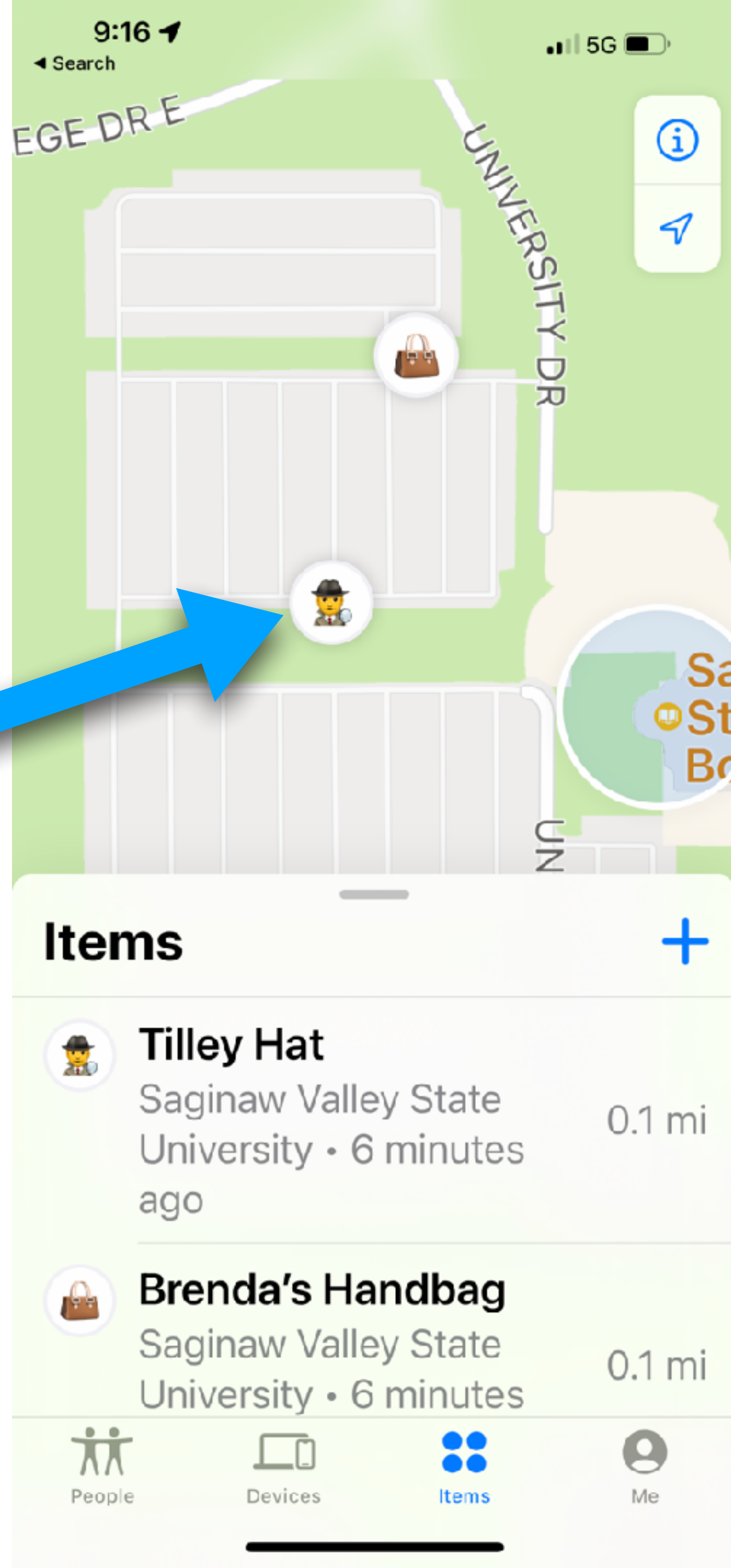
His bag contained \$4,500 of property!



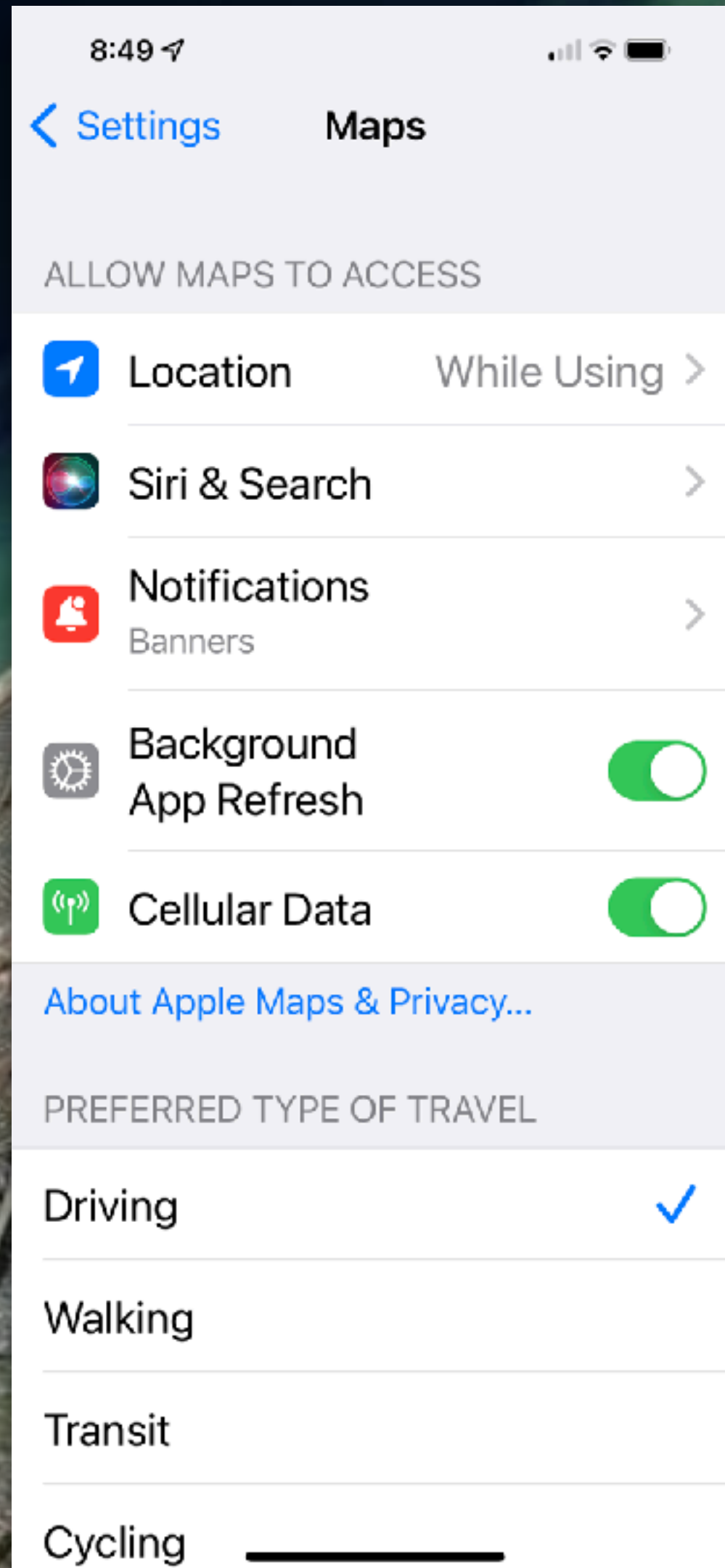
https://youtu.be/3AJvw5_RnYQ

Use AirTags in your luggage

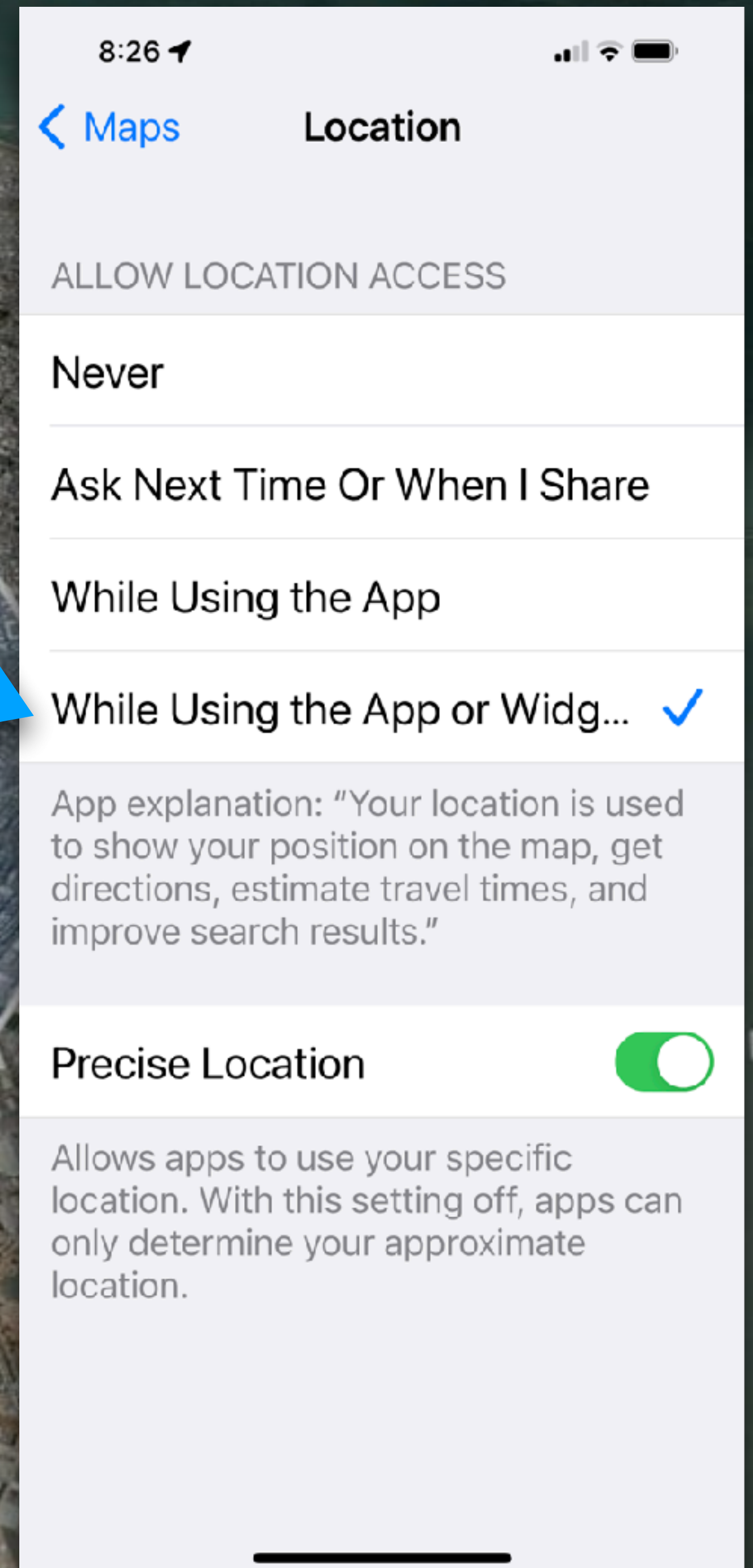
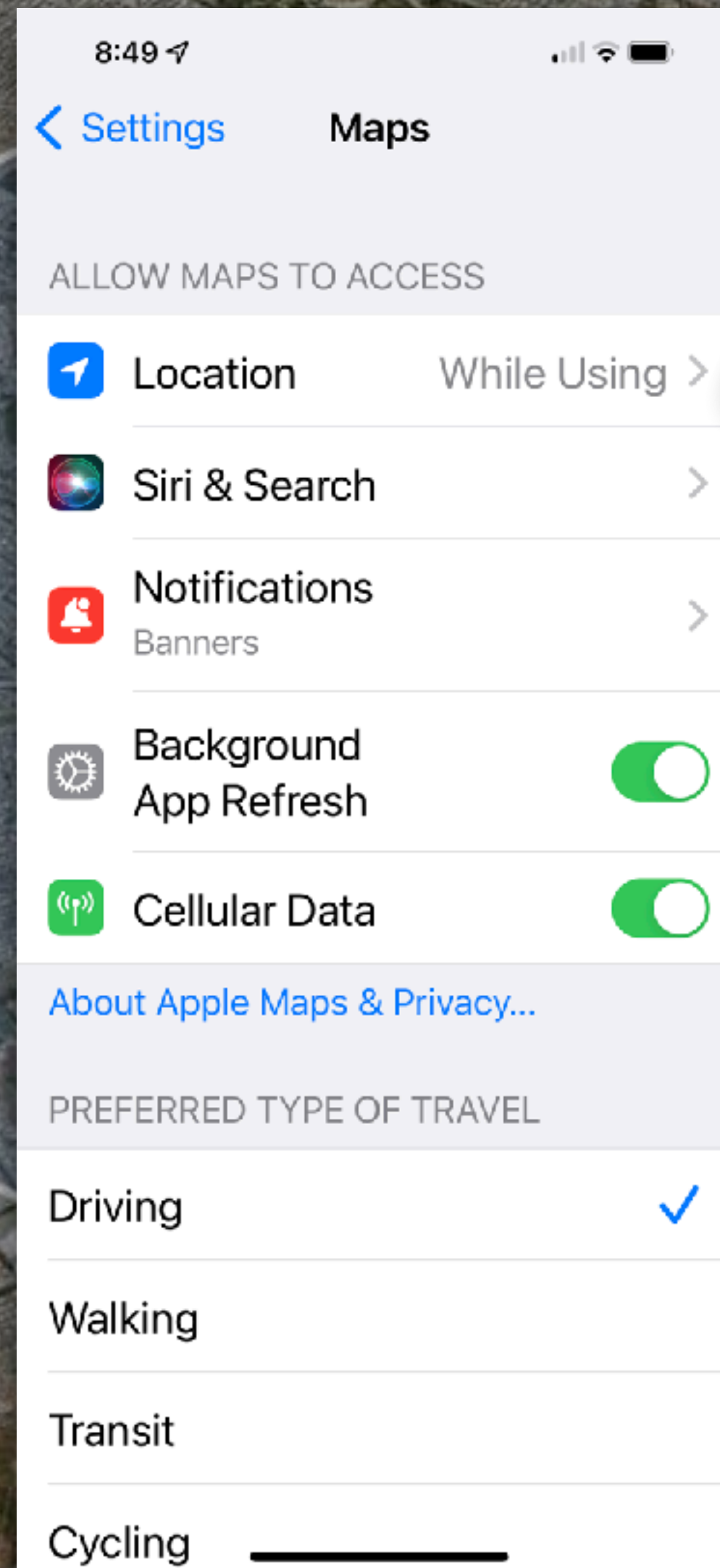
“Find My” Caveat



Maps iOS Settings



Settings

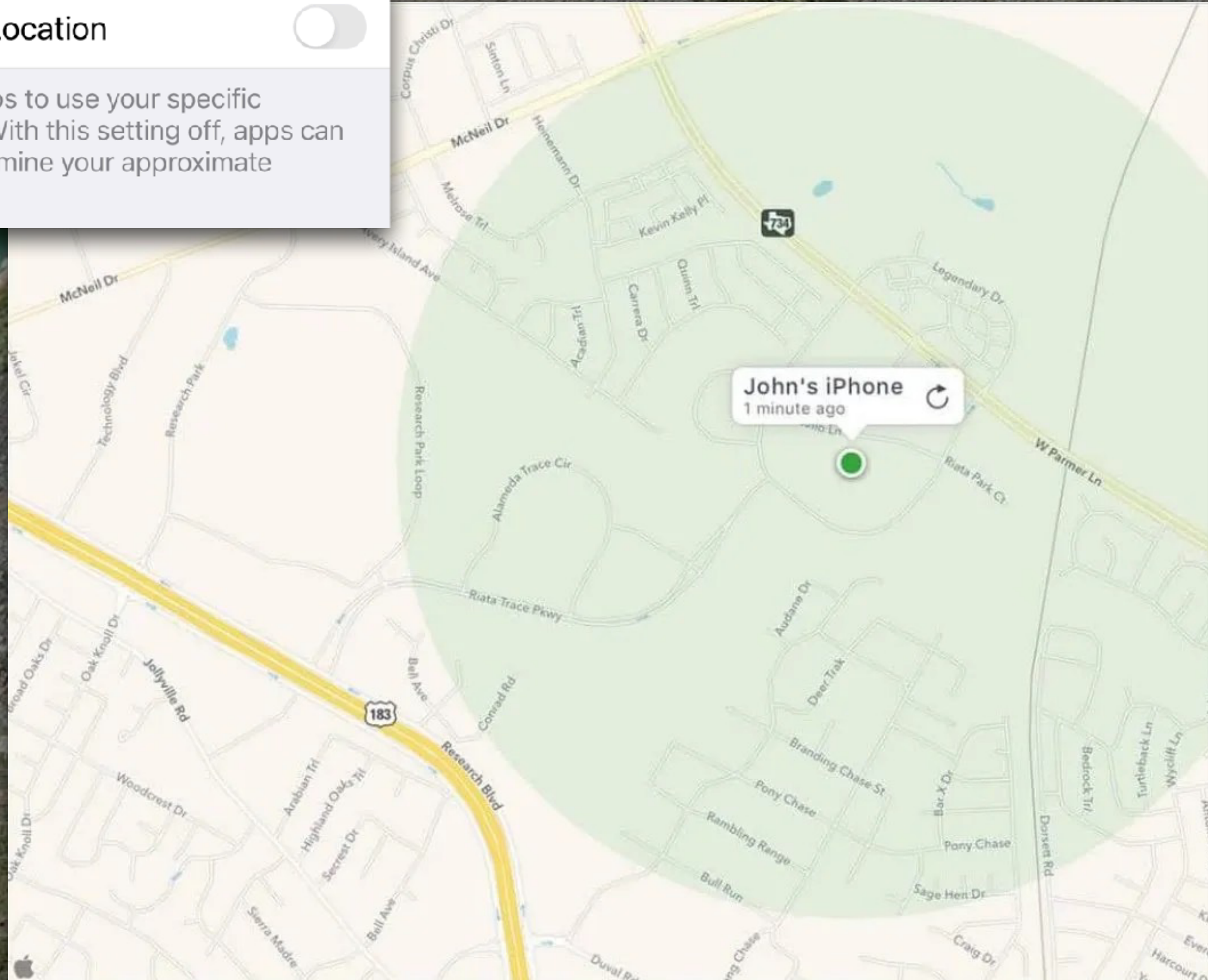


Maps iOS Settings

Precise Location



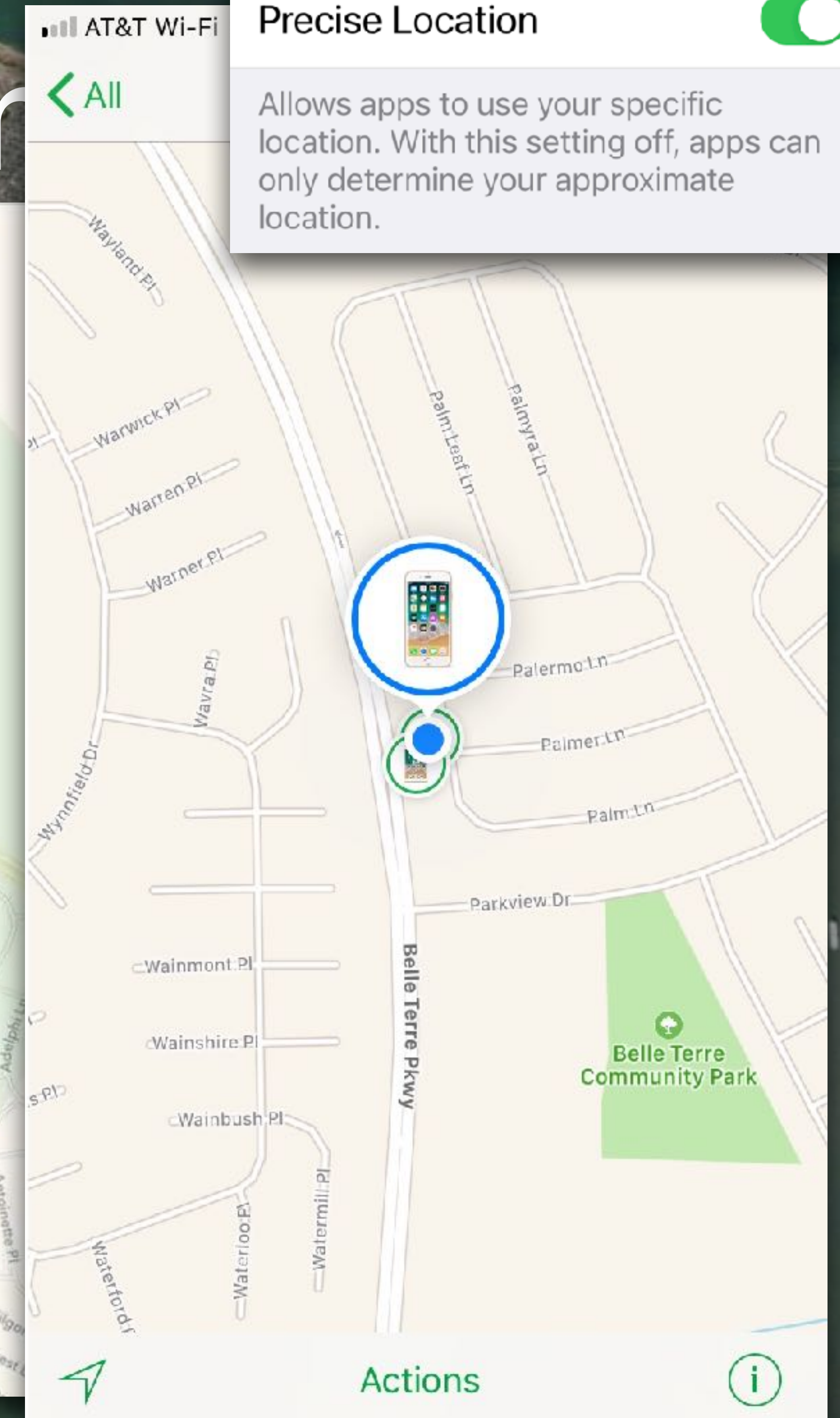
Allows apps to use your specific location. With this setting off, apps can only determine your approximate location.



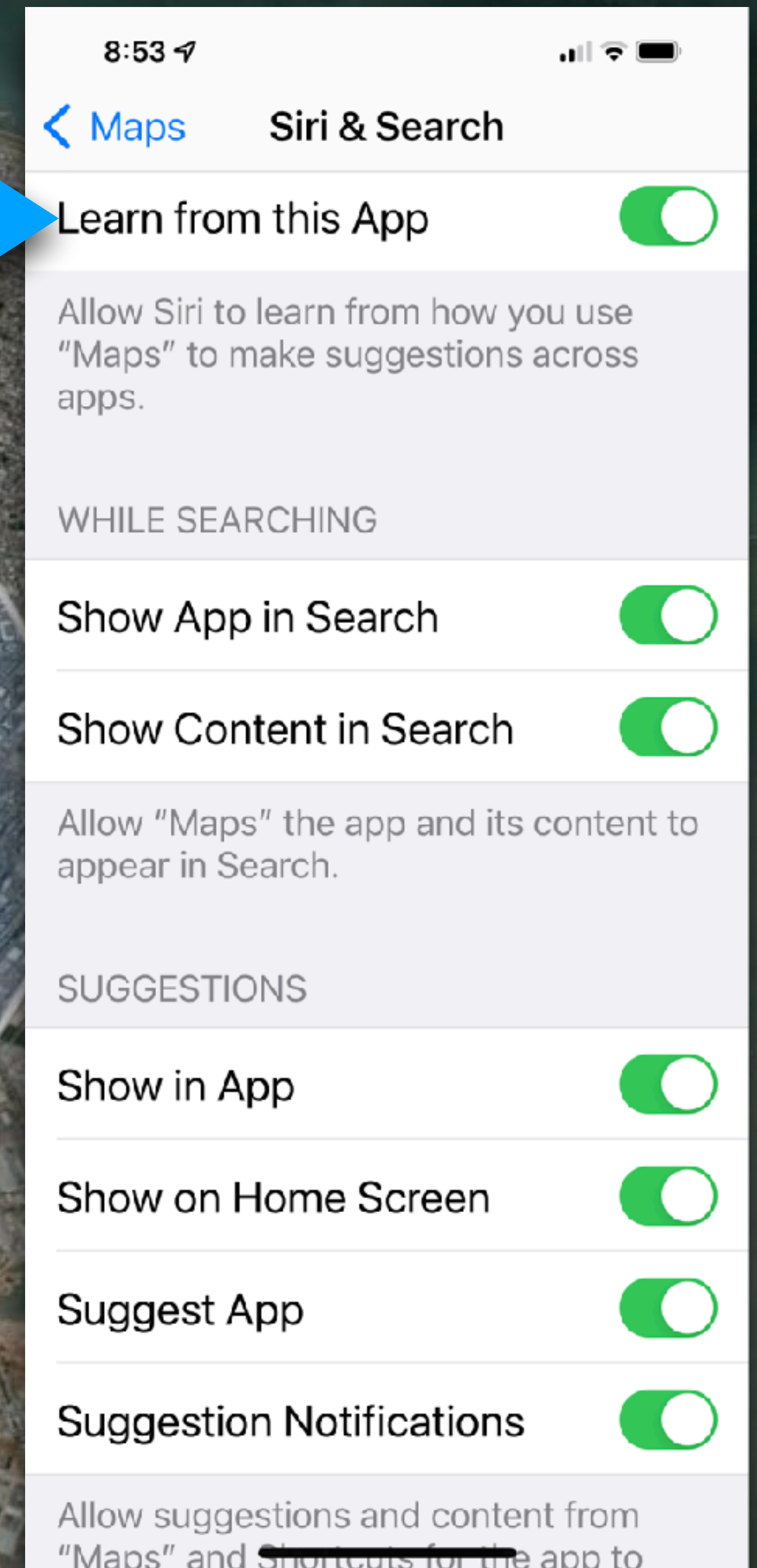
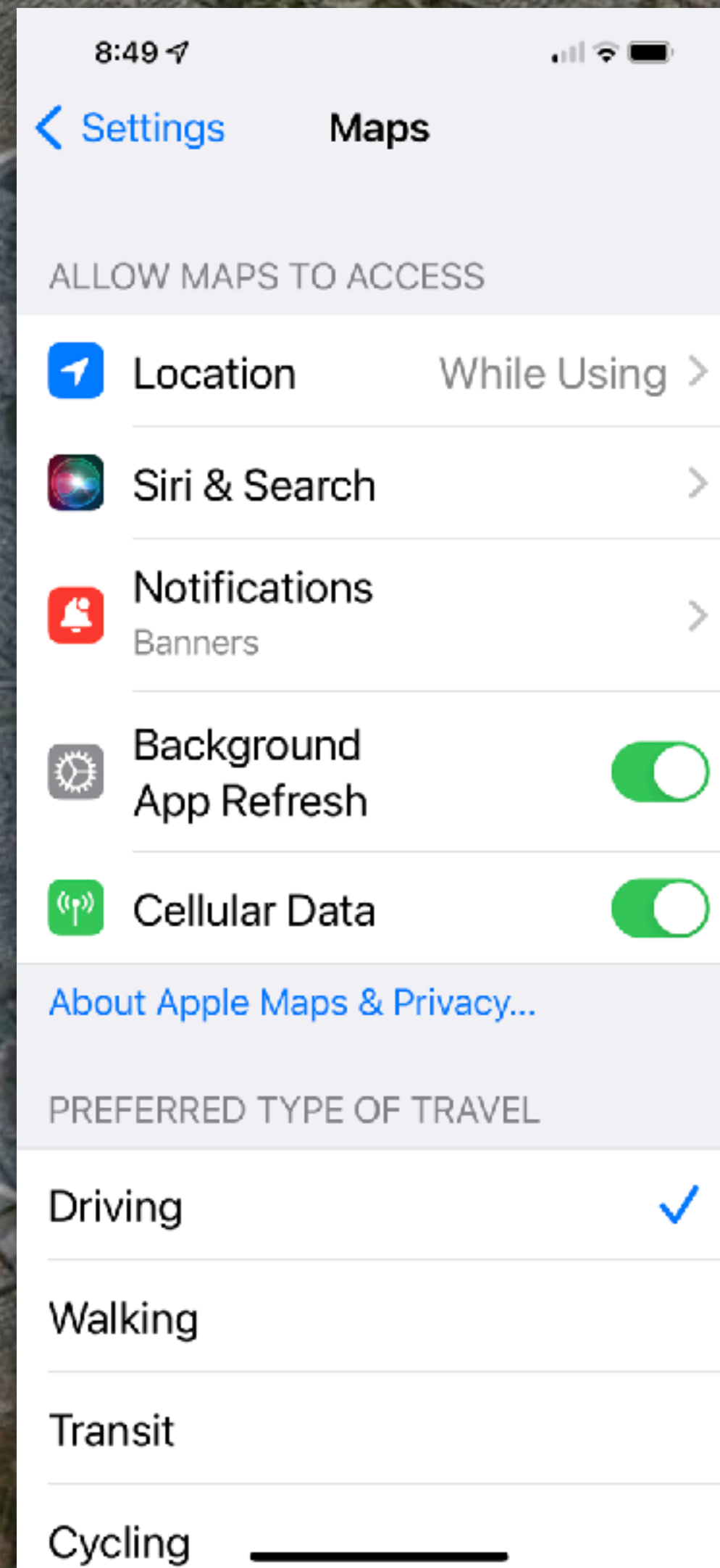
Precise Location



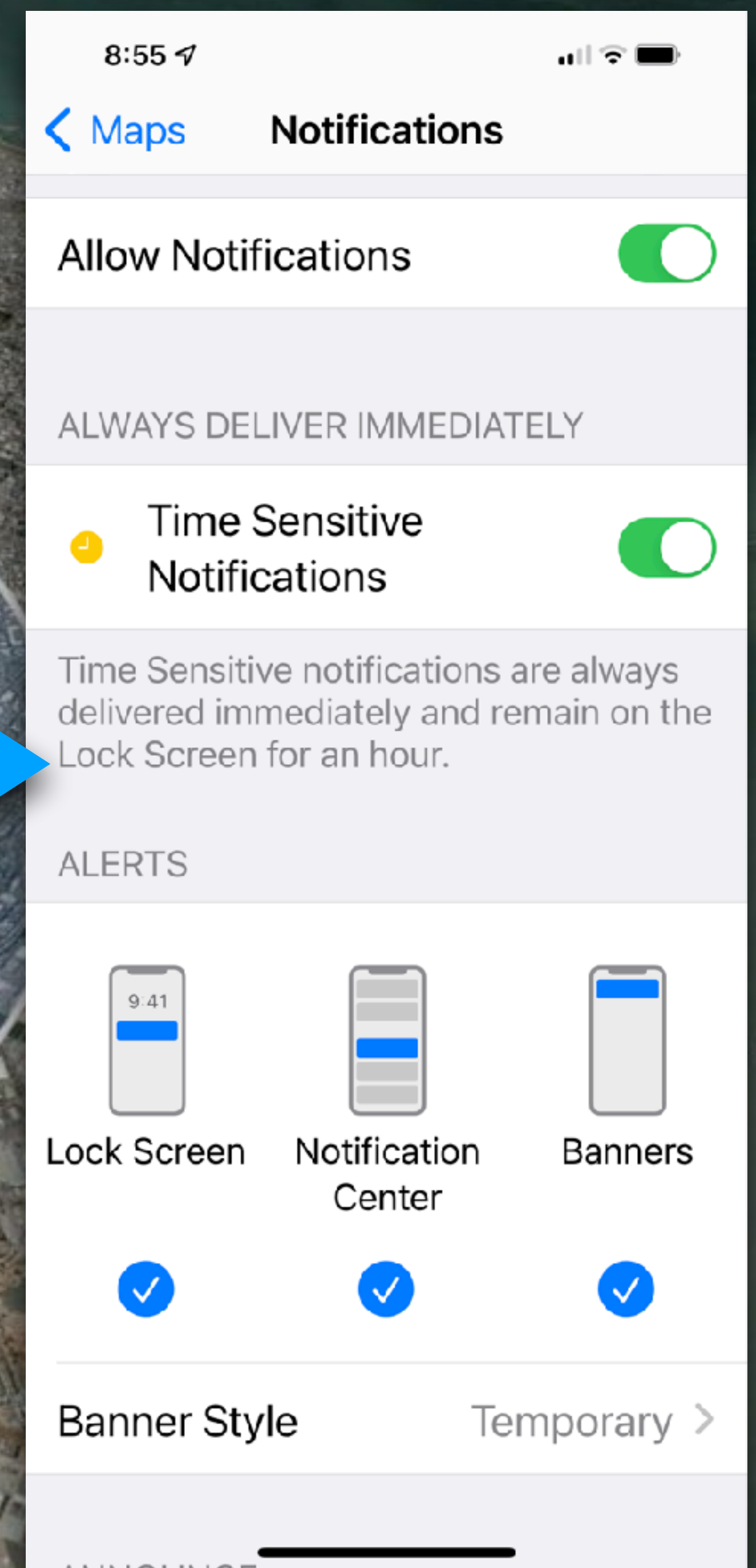

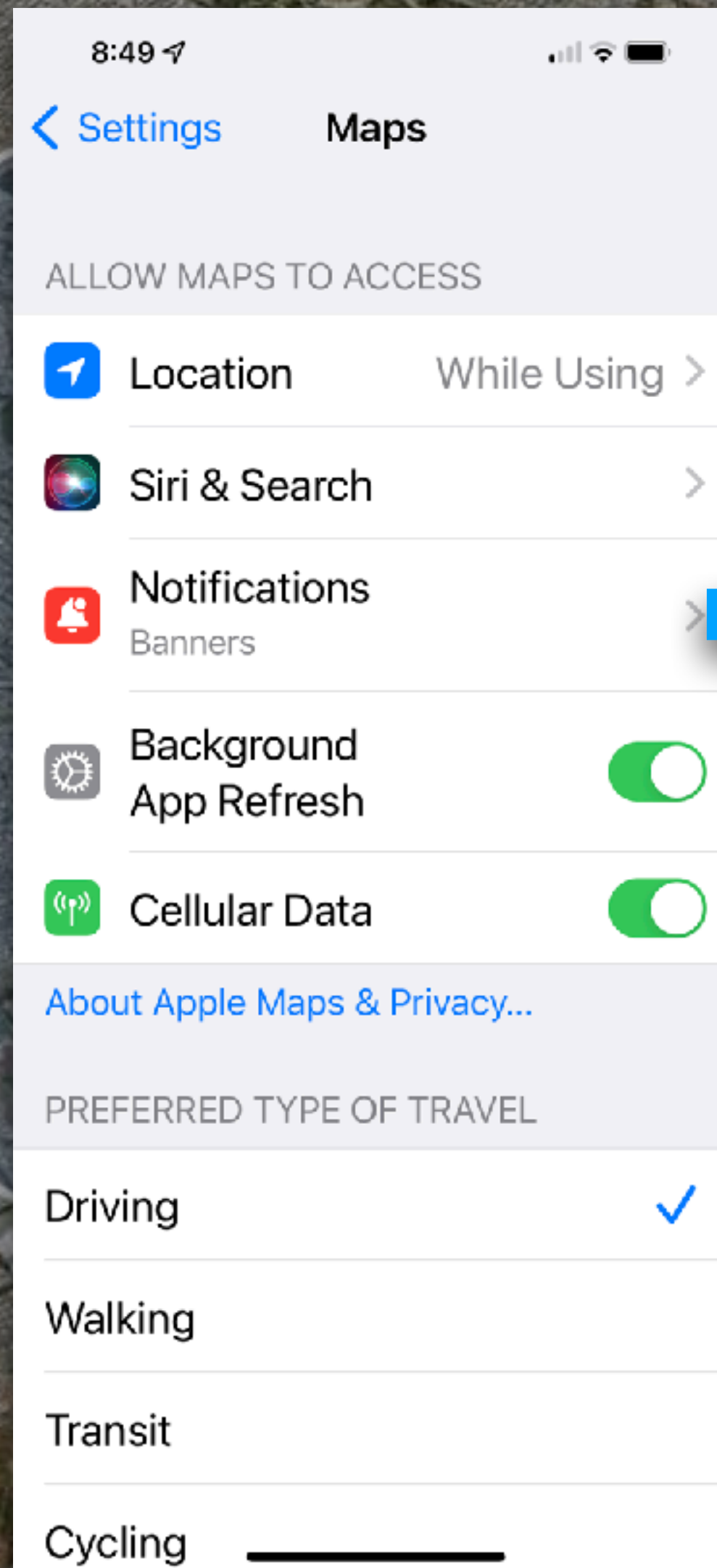
Allows apps to use your specific location. With this setting off, apps can only determine your approximate location.



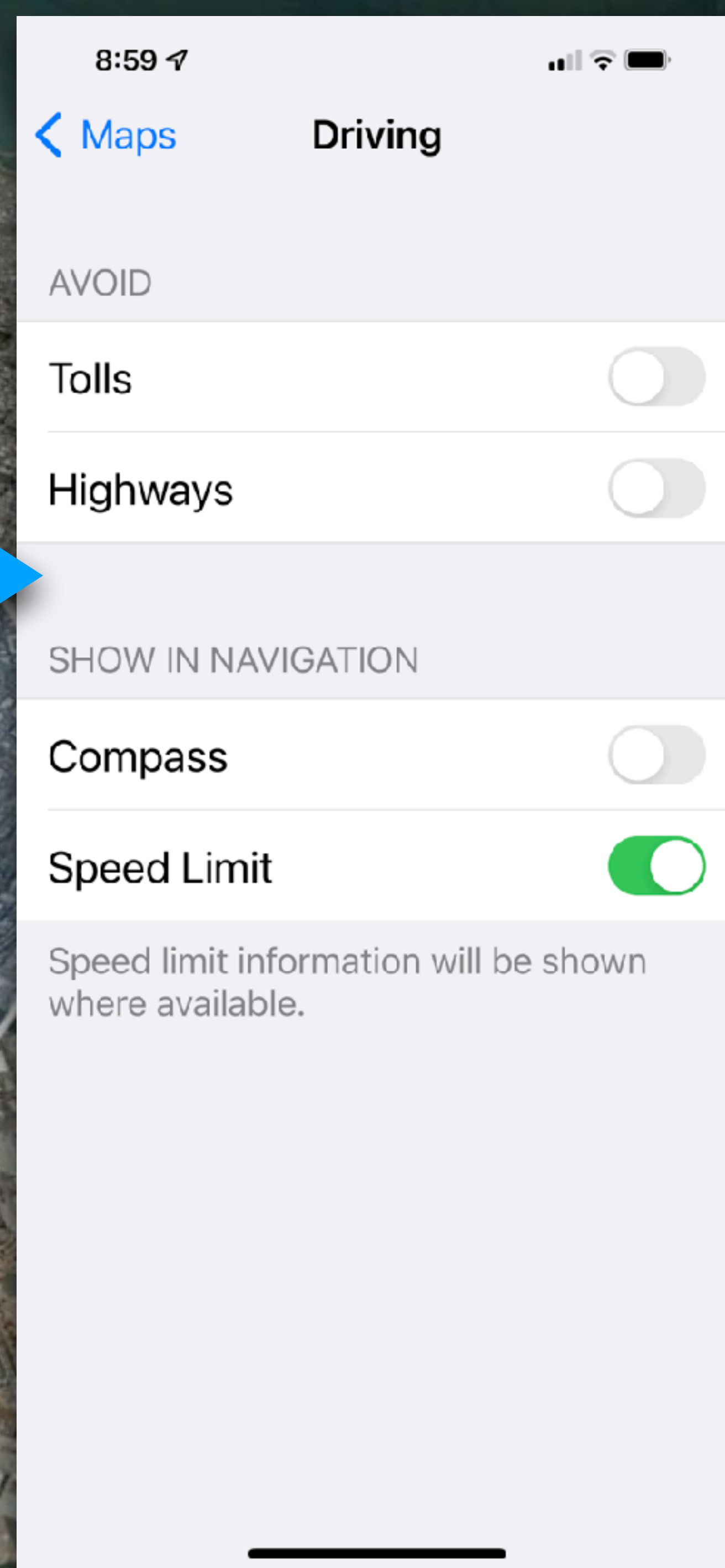
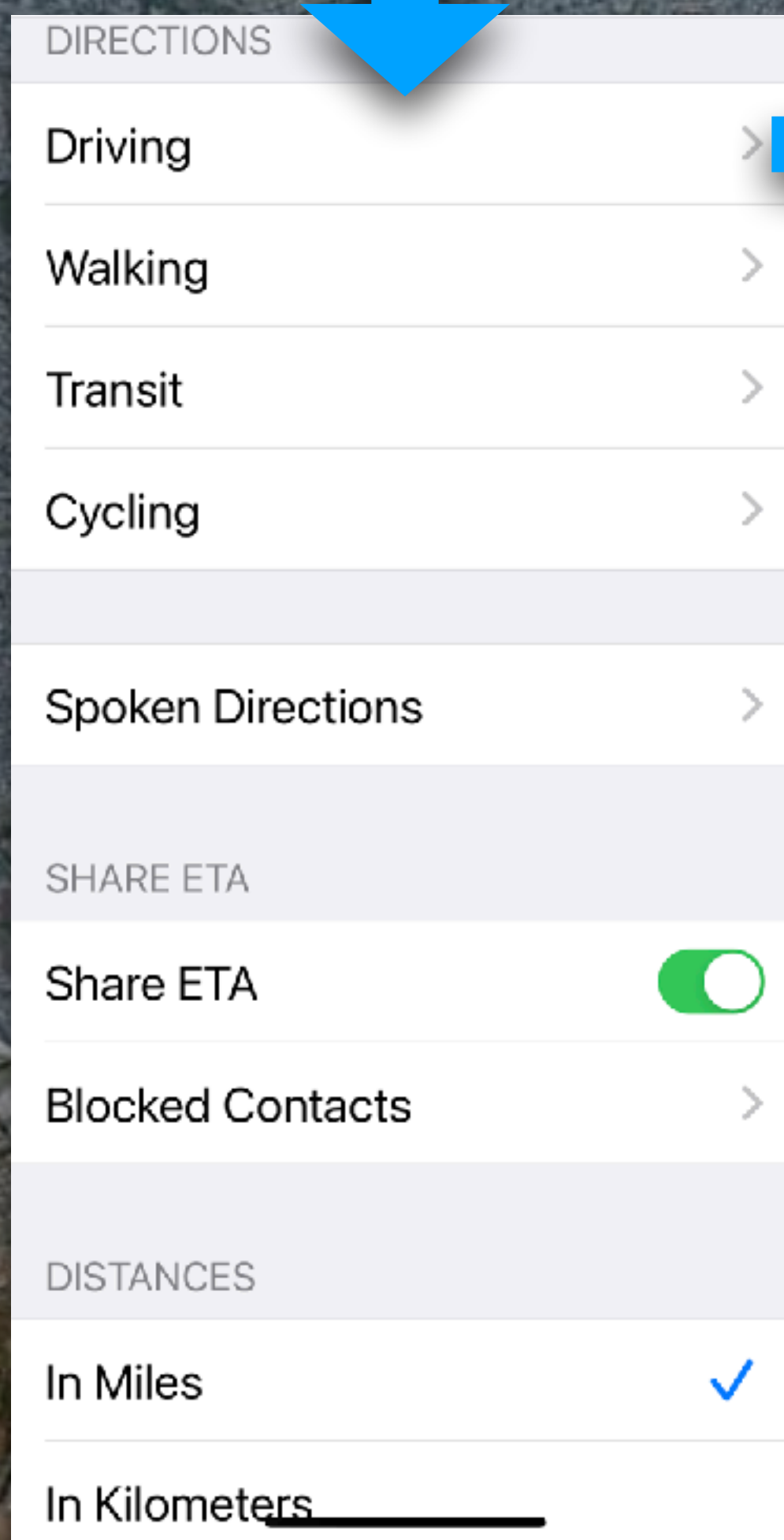

Settings



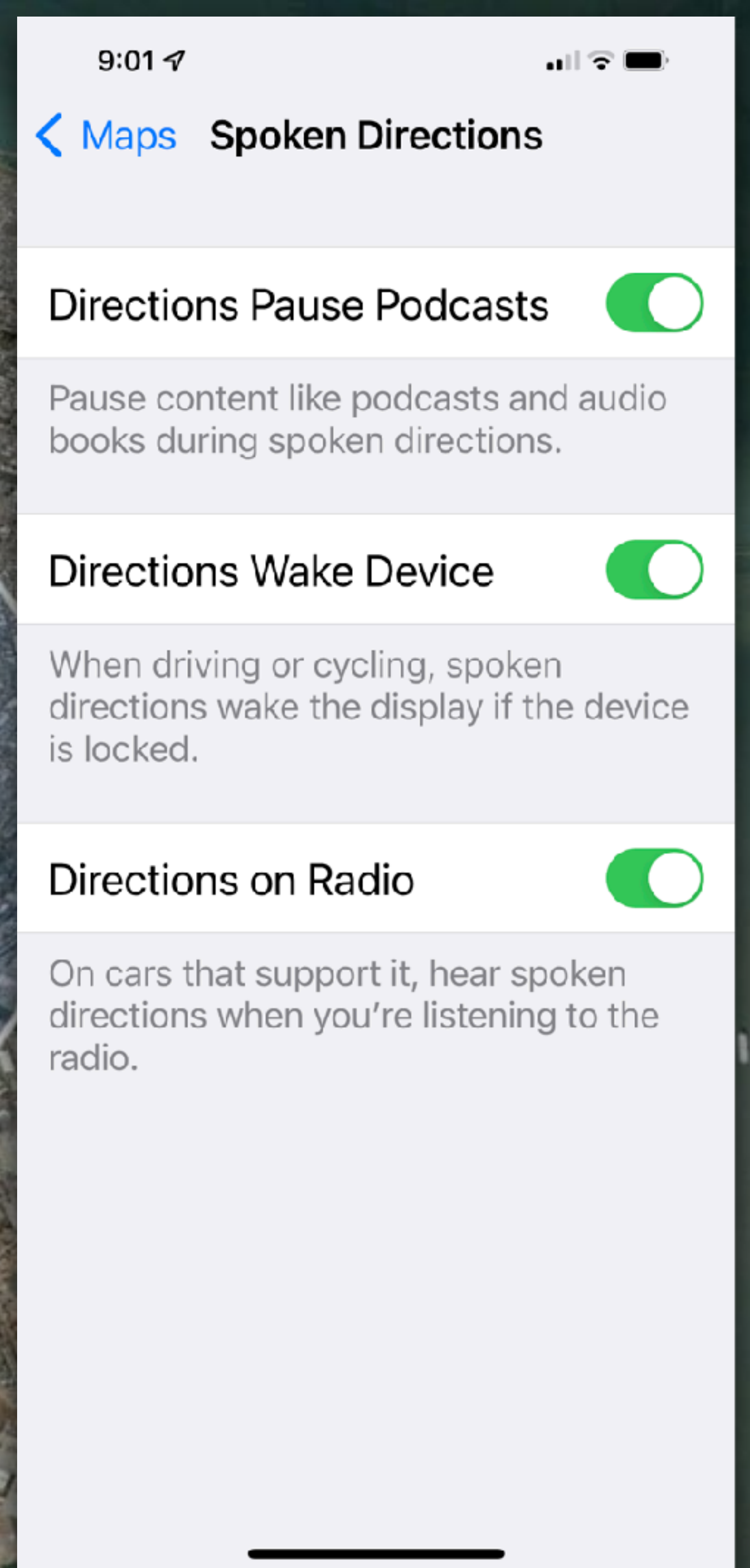
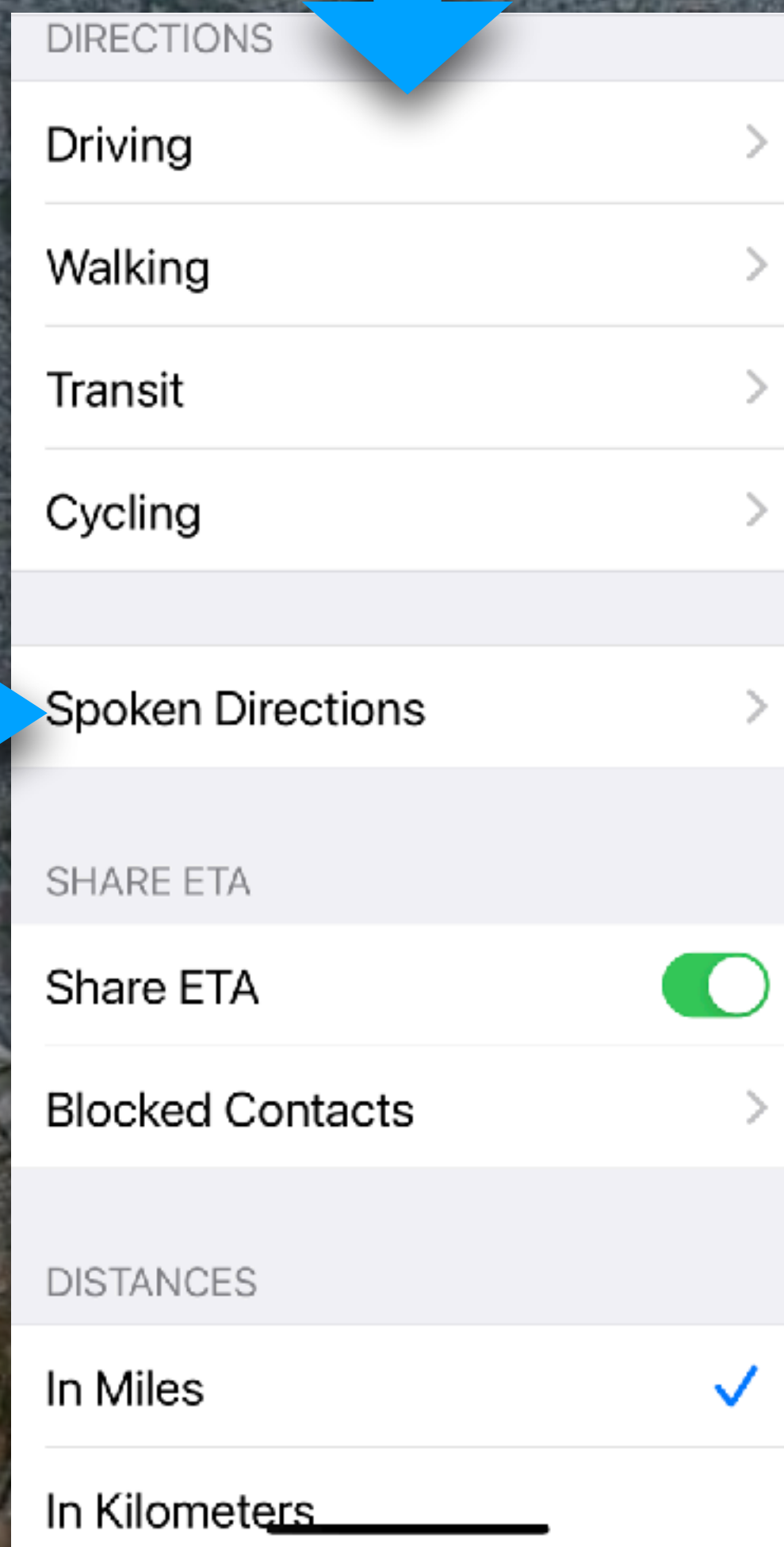

Settings

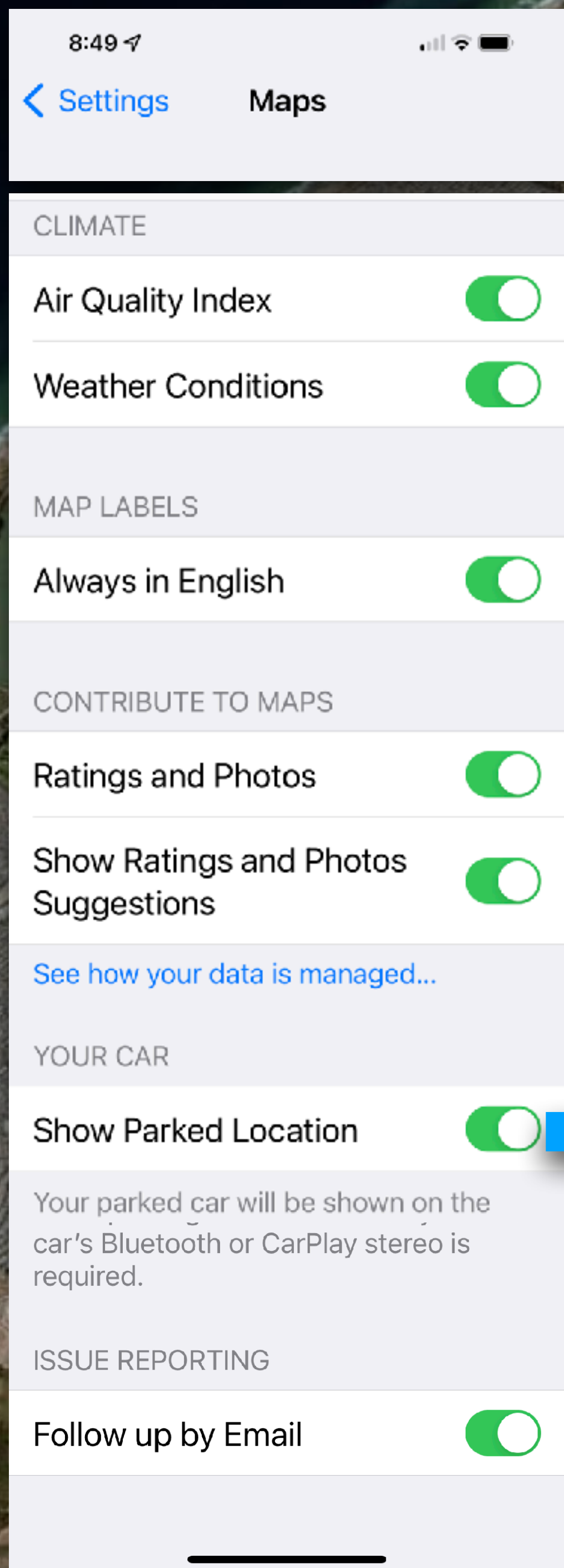


Settings



Settings





Settings

Automatic Parking Detection*



YOUR CAR

Show Parked Location



Your parked car will be shown on the map if your location can be determined when parking. A connection to your car's Bluetooth or CarPlay stereo is required.

Five Reasons to Prefer Apple Maps over Google Maps



Location data is one of the most private things you can share with someone.

1. Privacy
2. Siri Integration
3. Apple Watch
4. Yelp Integration
5. Good Enough Maps Data

You don't have to sign in to use Maps. Personalized features, like letting you know when it's time to leave for your next appointment, are created using data on your device. The data that Maps collects while you use the app — like search terms, navigation routing, and traffic information — is associated with random identifiers so it can't be tied to your Apple ID. These identifiers reset themselves as you use the app to ensure the best possible experience and to improve Maps. Maps extensions that are used in ride-booking and reservation apps run in their own sandboxes and share permissions with their own parent apps. For ride-booking apps, Maps shares only your starting point and destination with the extension. And when you reserve a table at a restaurant, the extension knows only the point of interest you tapped.

Five Reasons to Prefer Apple Maps over Google Maps

9T@5Mac
APPLE INTELLIGENCE

1. Privacy

2. Siri Integration

3. Apple Watch

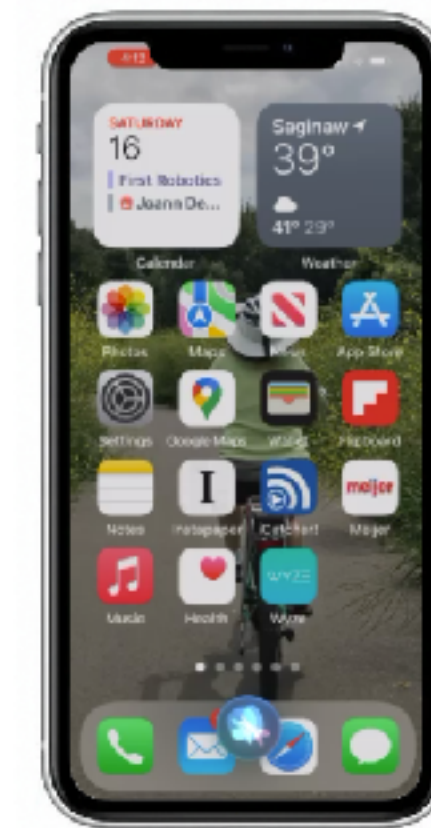
4. Yelp Integration

5. Good Enough Maps Data

Siri Map Input

- Hey Siri, get directions to Saginaw Valley State University
- Hey Siri, get directions to the nearest Panera Bread
(you will need to select which location you want)
- Hey Siri, give me directions to 123 Main Street
- Hey Siri, get directions Home
- Hey Siri, get directions to Mary Jane Watson's home
(works for any Contact with an address)

"Hey Siri, get directions to Mary Jane Watson's home"



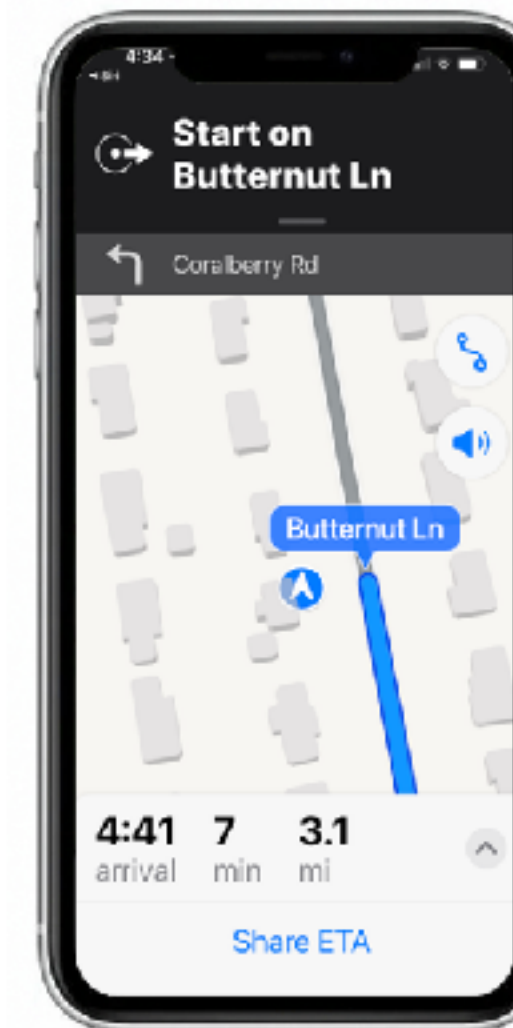
Five Reasons to Prefer Apple Maps over Google Maps

9T@5Mac
APPLE INTELLIGENCE

1. Privacy
2. Siri Integration
3. Apple Watch
4. Yelp Integration
5. Good Enough Maps Data

Integration with Apple Watch, Haptic Turn Indicators

- The Map directions appear on your iPhone and your Apple Watch automatically.
- The Watch vibrates at each turn.

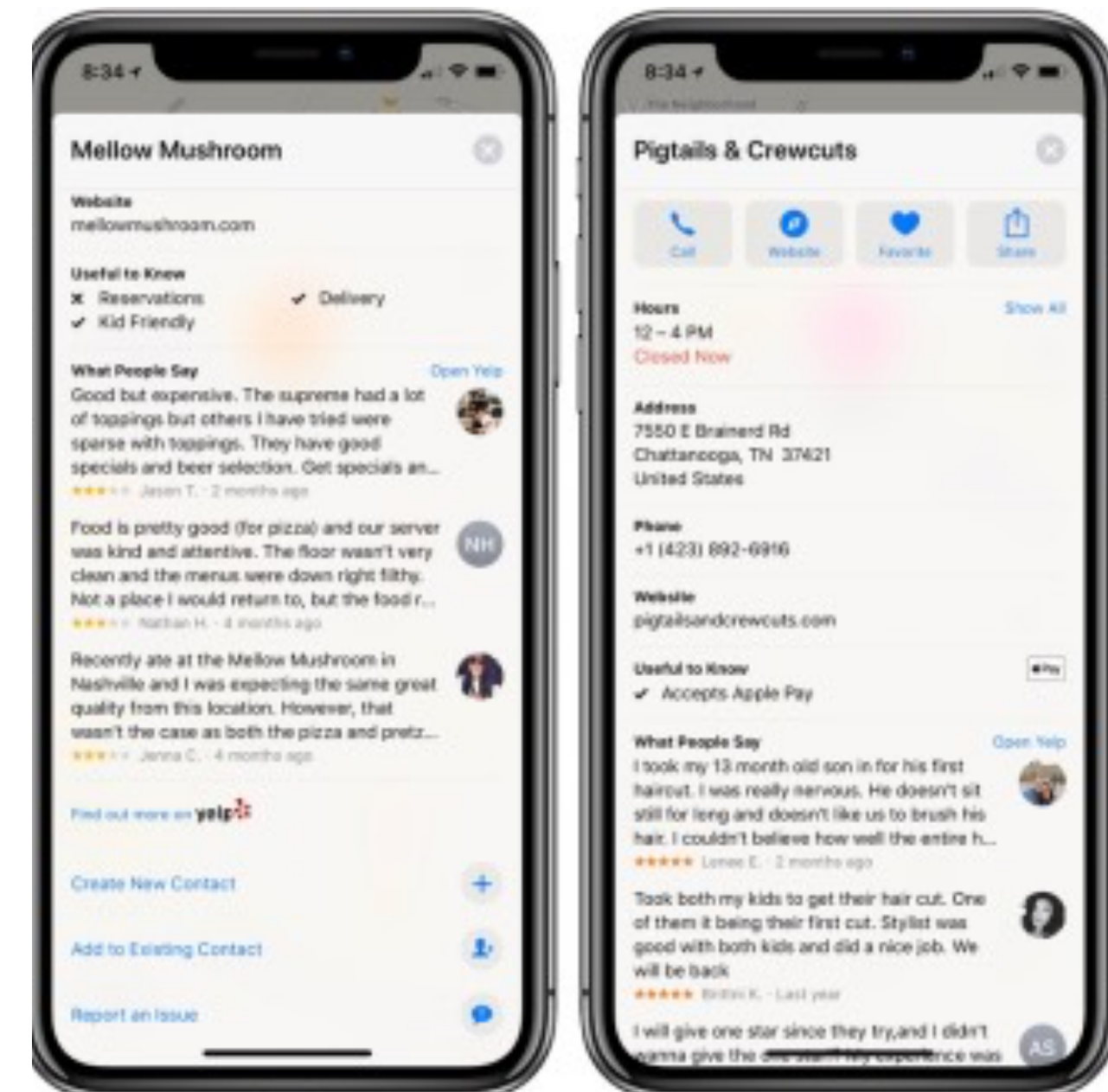


Five Reasons to Prefer Apple Maps over Google Maps

9T@5Mac
APPLE INTELLIGENCE

Yelp has been around for years and has a plethora of great data about local businesses.

1. Privacy
2. Siri Integration
3. Apple Watch
4. Yelp Integration
5. Good Enough Maps Data



Five Reasons to Prefer Apple Maps over Google Maps



1. Privacy
2. Siri Integration
3. Apple Watch
4. Yelp Integration

*Apple Maps data is 85% as good as Google.
That 85% is 100% of what I need*

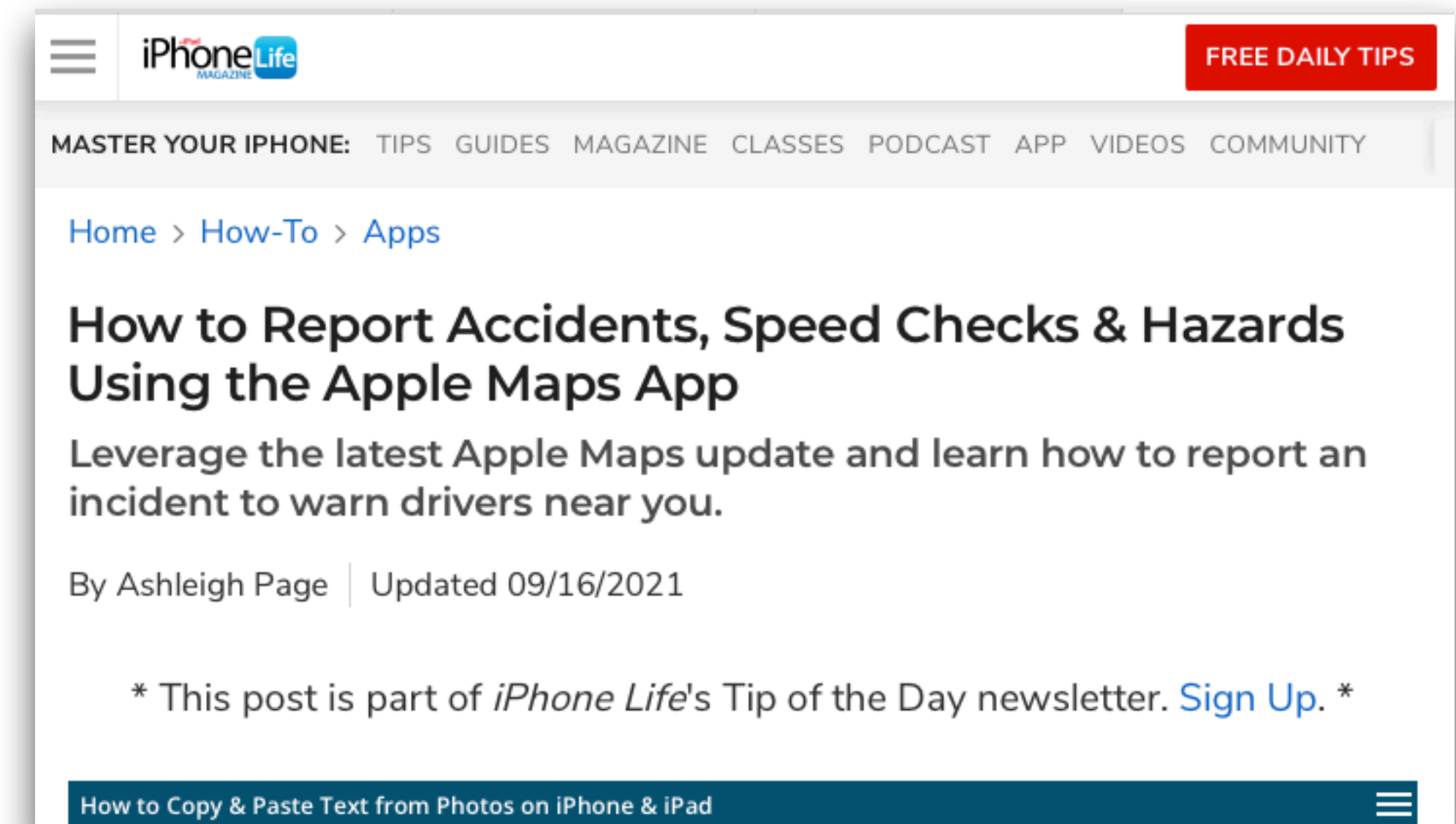
5. Good Enough Maps Data

Report Traffic Incidents Using Siri **While Driving**



Safety is key, and Apple emphasizes the importance of using Siri as a hands-free option while driving.

You do not need to have the Apple Maps app open to report a traffic incident using Siri!

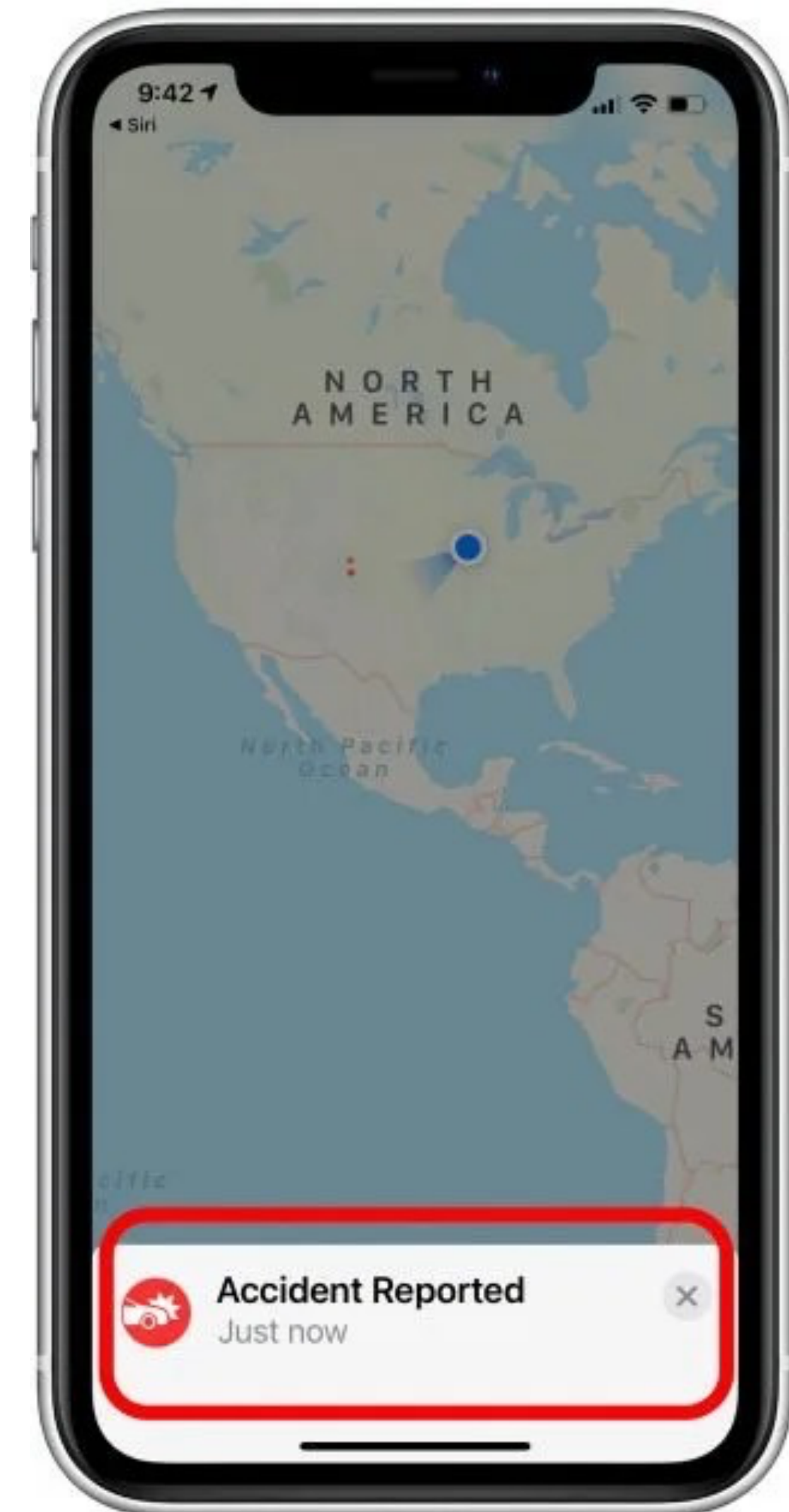


<https://www.iphonelife.com/content/how-to-report-accidents-speed-traps-hazards-using-apple-maps-app>

Report Traffic Incidents Using Siri **While Driving**



To report an accident, say
"Hey Siri, report an accident."



Report Traffic Incidents Using Siri **While Driving**

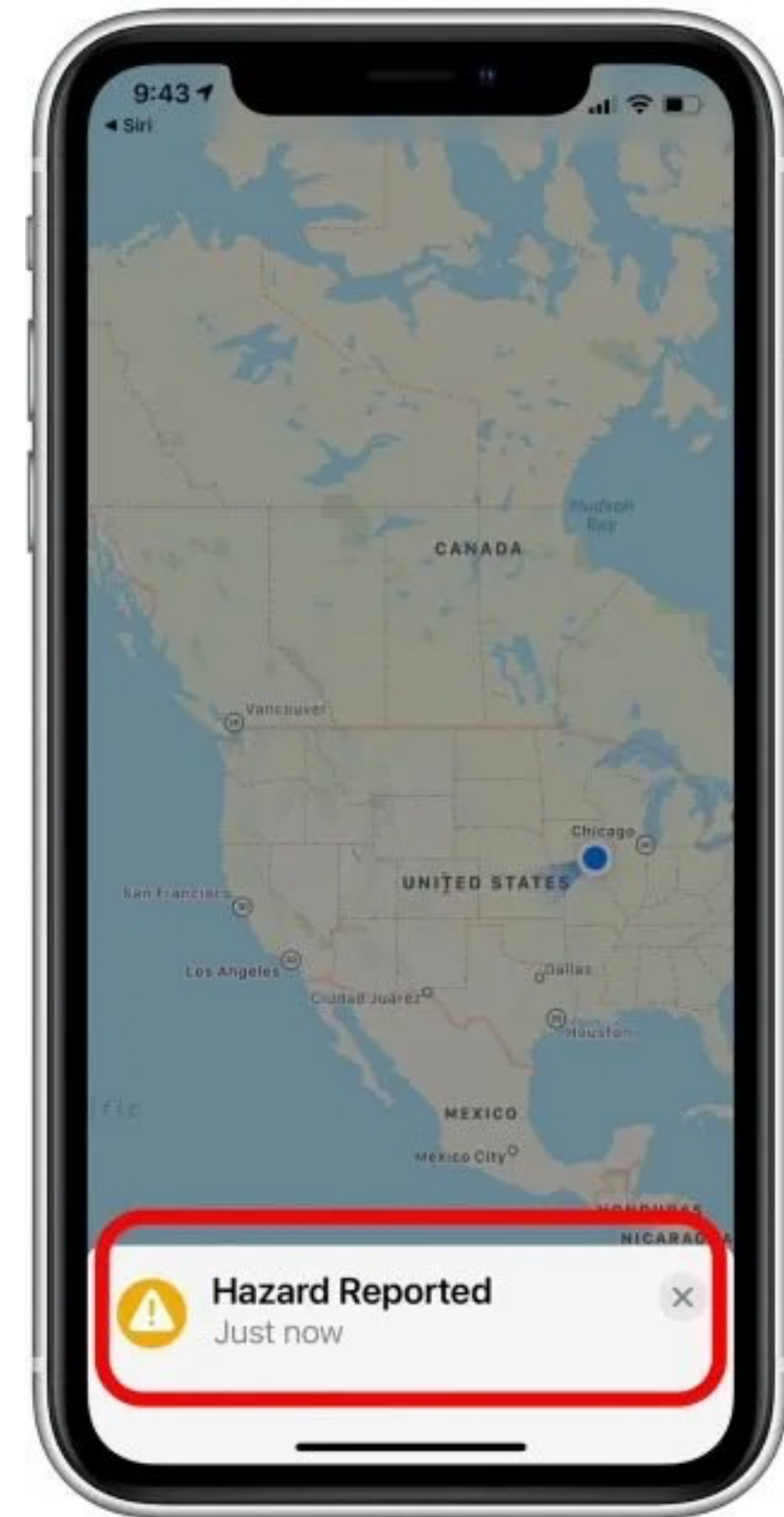


To report a traffic hazard, say something like

"Hey Siri, there's something on the road"

or

"Hey Siri, report a hazard."



Report Traffic Incidents Using Siri **While Driving**

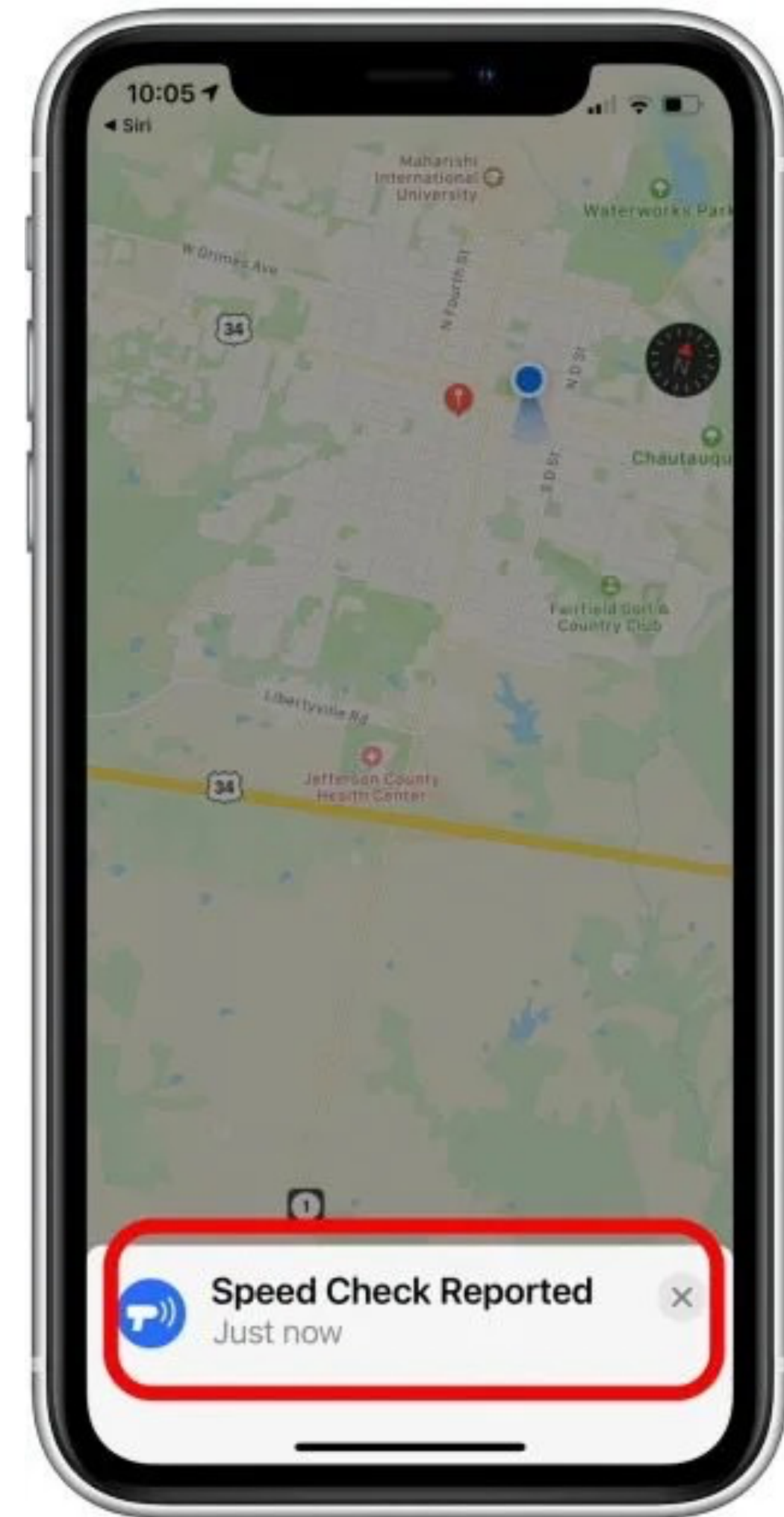


To report an active speed trap,
say

"Hey Siri, report a speed trap"

or

**"Hey Siri, report a speed
check."**



Report Traffic Incidents Using Siri **While Driving**

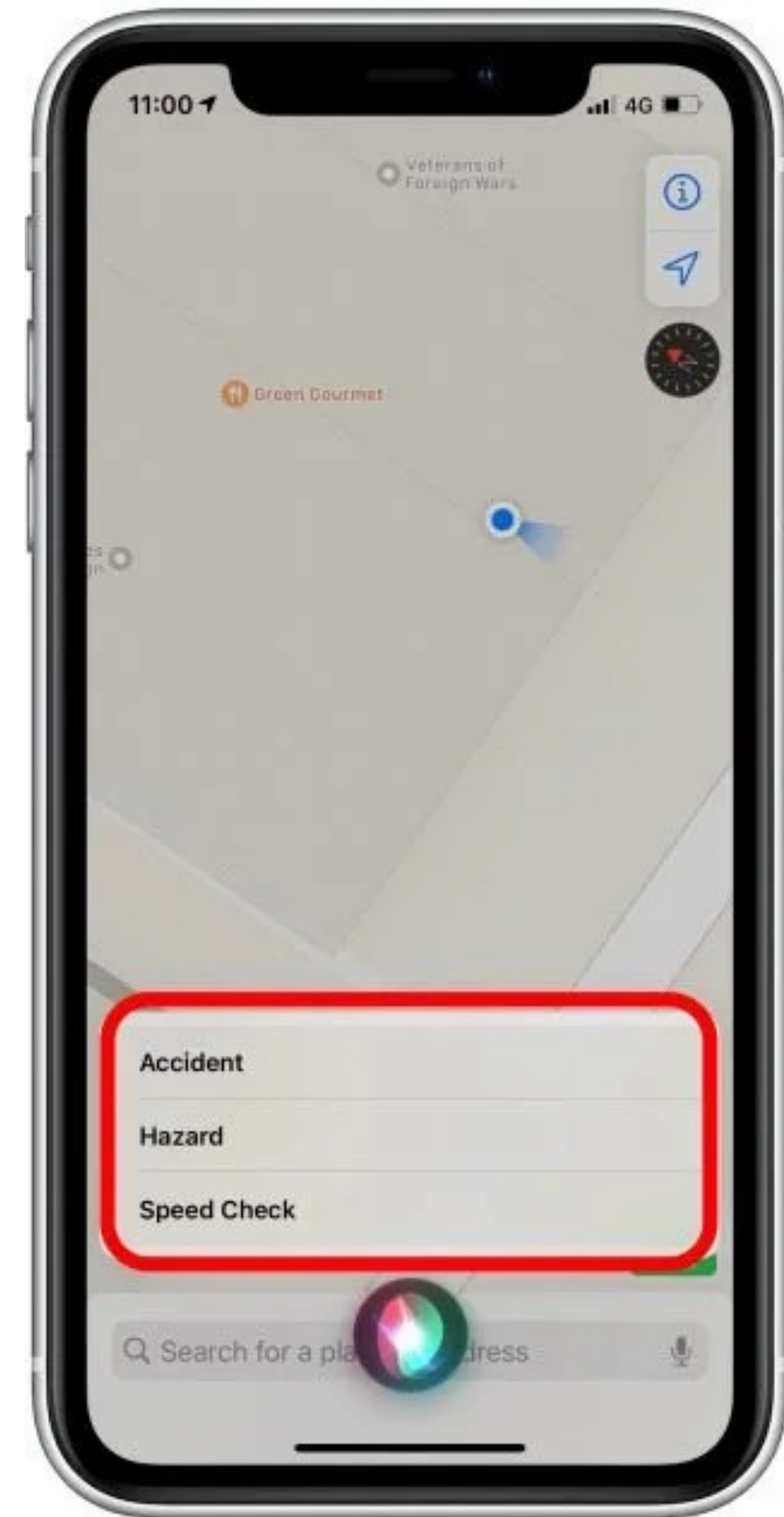


"Hey Siri, there's a road block ahead,"

and Siri asks if the issue is an accident, a hazard, or a speed check., say

"accident," "hazard," or "speed check"

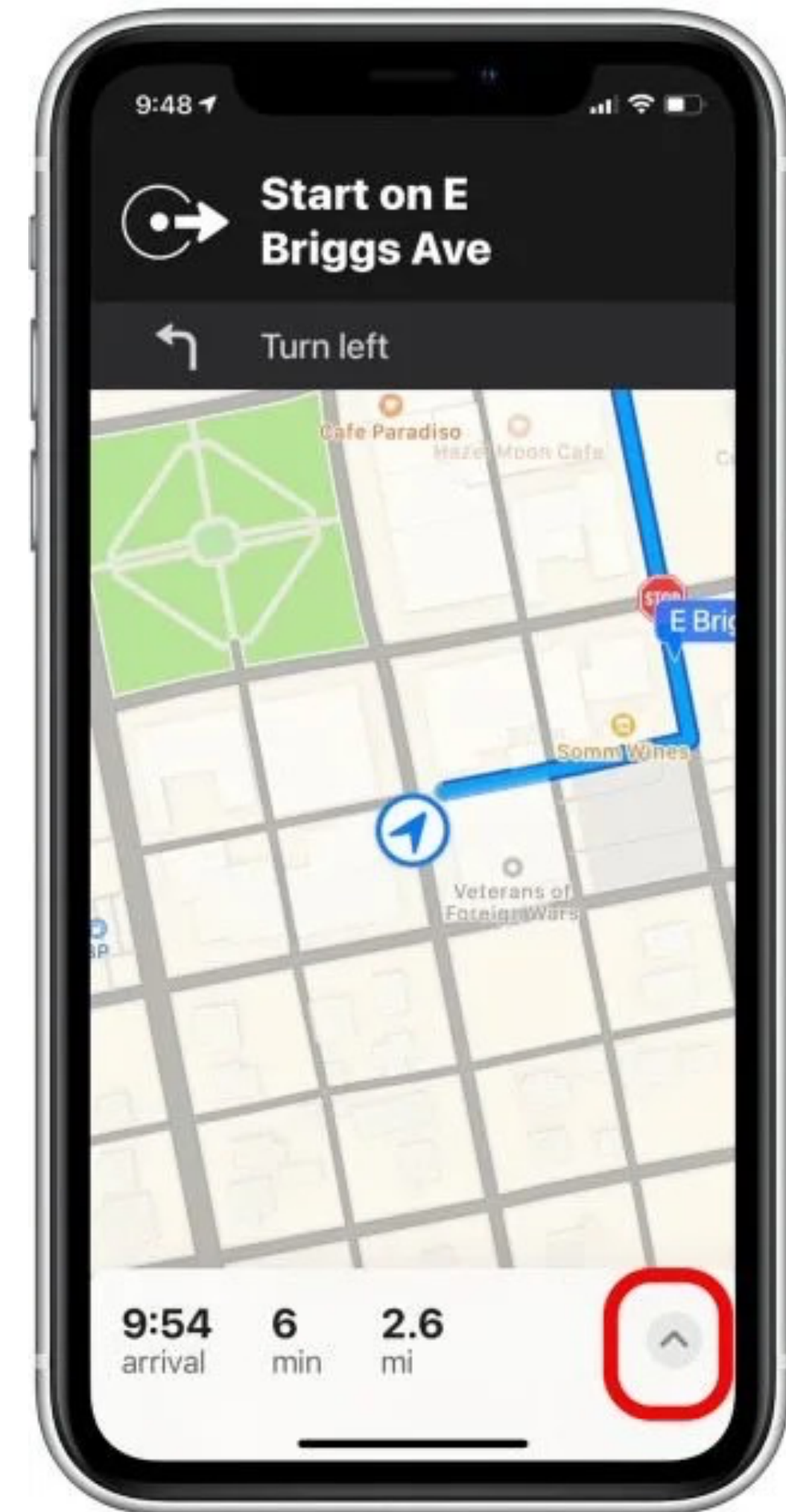
(passengers can also tap one of the options shown).



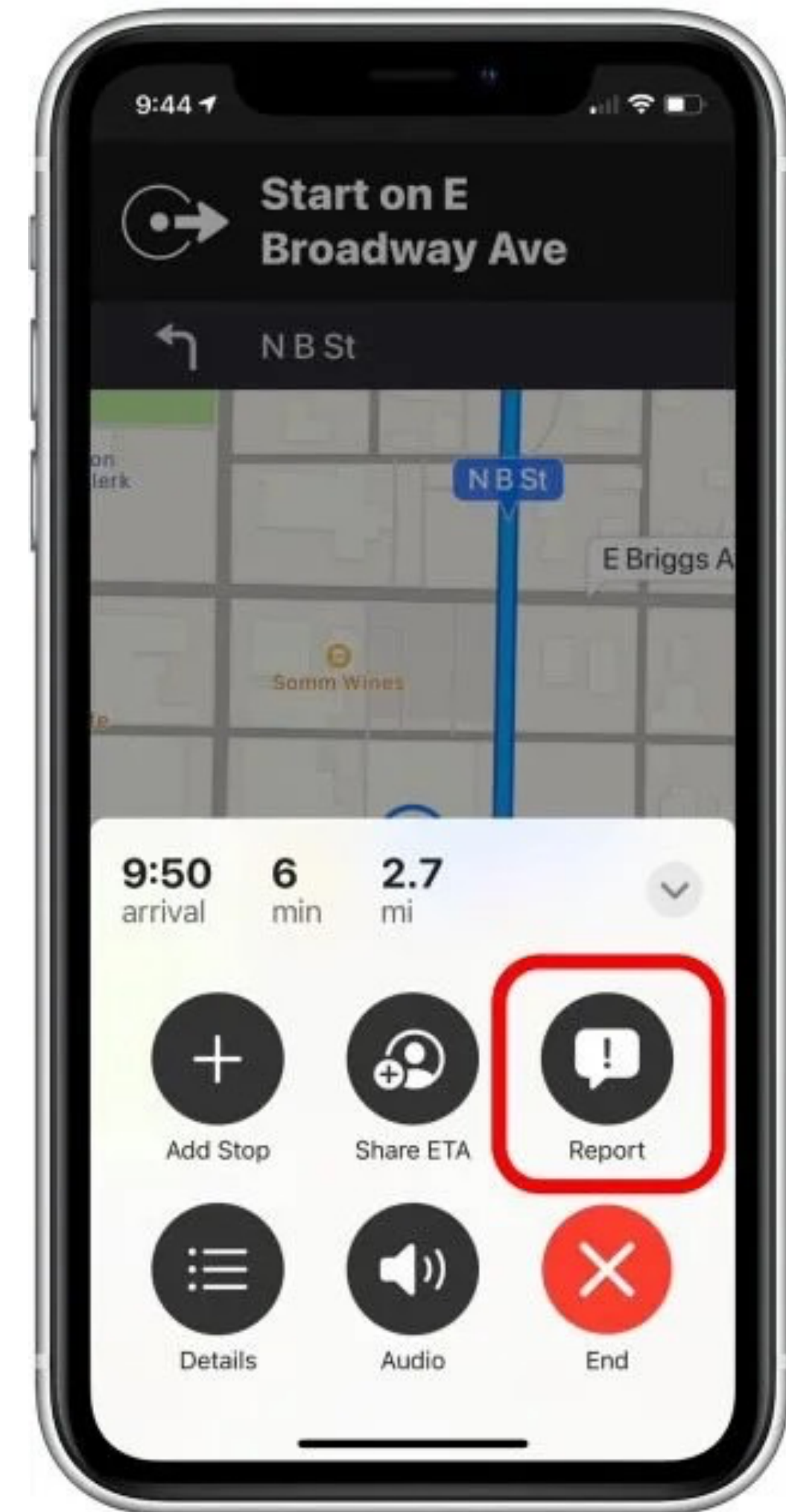
Report Traffic Incidents as a Passenger



Tap the arrow on the route card at the bottom of your screen.



Report Traffic Incidents as a Passenger



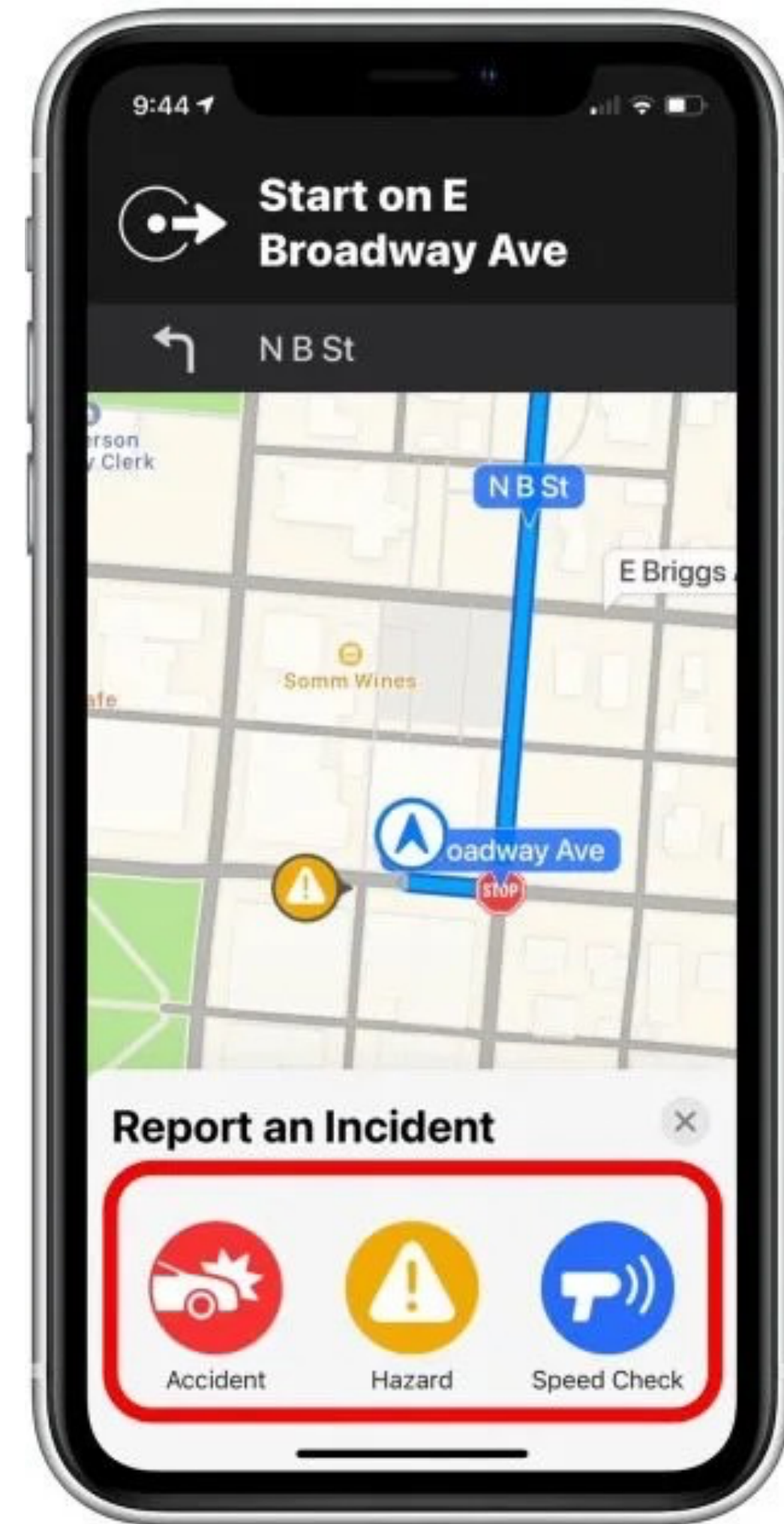
Tap Report to alert drivers to an issue.

Report Traffic Incidents as a **Passenger**



iPhoneLife
MAGAZINE

Tap one of the **Accident**, **Hazard**, or **Speed Check** icons below to report.



Thank You!

Thanks for allowing me
to share with you
today.

*thank
you*

Links to paste into chat

Amazon Pelican Protector

https://www.amazon.com/Pelican-Protector-Stick-Mount-AirTag/dp/B09CLQ2QMM/ref=asc_df_B09CLQ2QMM/?tag=hyprod-20&linkCode=df0&hvadid=532655572239&hvpos=&hvnetw=g&hvrnd=3430914340932643805&hvpone=&hvptwo=&hvqmt=&hvdev=c&hvdvcmdl=&hvlocint=&hvlocphy=9017087&hvtargid=pla-1430978916163&psc=1

9to5 Mac

<https://9to5mac.com/2018/05/20/appls-maps-versus-google-maps/>

iPhone Life

<https://www.iphonelife.com/content/how-to-report-accidents-speed-traps-hazards-using-apple-maps-app>